

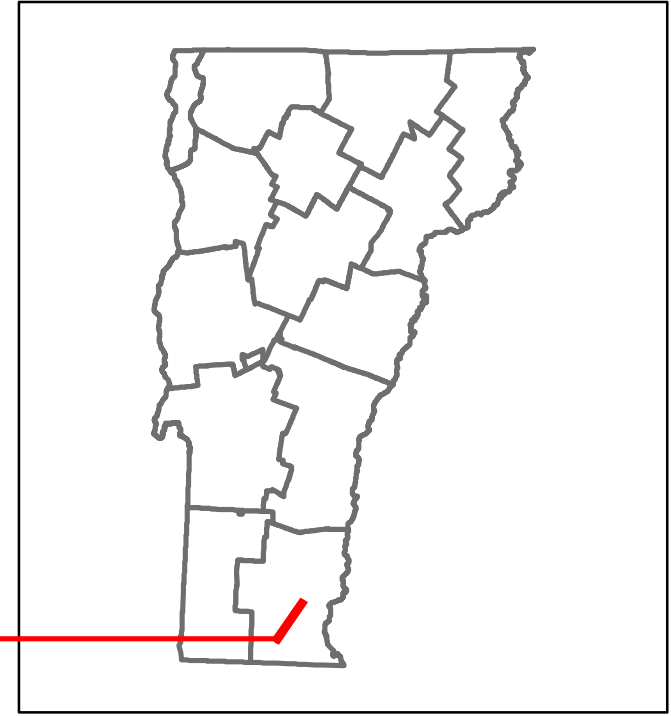


Route Log and Progress Chart

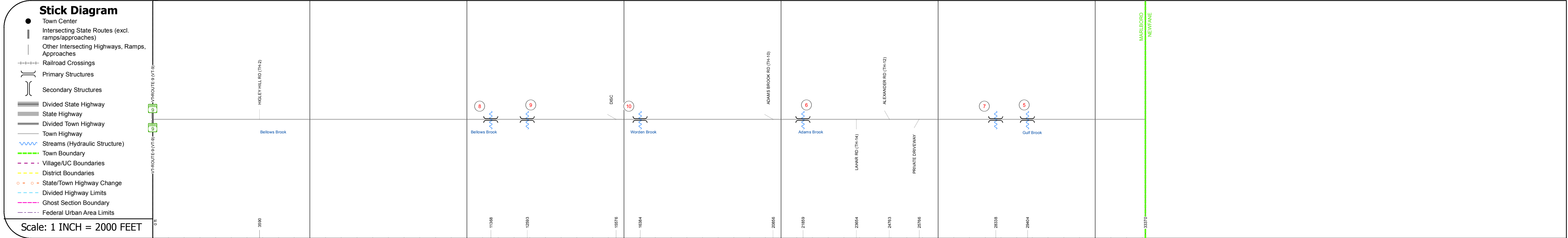
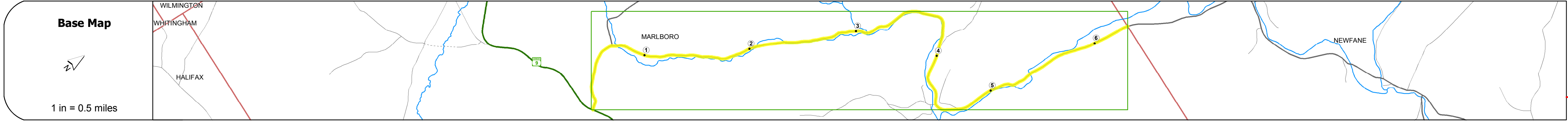
DRAFT

Please Note: Errors and Omissions May Exist.
Contact the VTrans Mapping Section with questions or concerns.

DISTRICT	TOWN	ROUTE
2	MARLBORO	Min-0528



Min-0528



Road Widths	Travellane	22
Roadway	22	
Lane Count	2	
Base		
Subbase		
Curves		
Grades		
Historic Projects		
Maintenance Garage		
Speed Zone		
Functional Class	6	
National Highway System		
Limited Access Highway		
Traffic Counters		
Customer Service Level		
ADT Counts	2016	
	2015	
	2014	
	2013	
	2012	
Crash Locations	2016	
	2015	
	2014	
	2013	
	2012	

STRUCTURE DESCRIPTIONS

Bridge 8:
Stringer/multi-beam or girder - 1939
Structure No: 101311000813111
Length: 64'
Width: 21.8'
Facility Carried: C2001
Bridge Type: ROLLED BEAM
Features Intersected: MARLBORO BR. ROCK R.
Surface: Bituminous
Maintenance/Ownership: Town

Bridge 9:
Stringer/multi-beam or girder - 1941
Structure No: 101311000913111
Length: 73'
Width: 22.8'
Facility Carried: C2001
Bridge Type: ROLLED BEAM
Features Intersected: MARLBORO BRANCH ROCK RIV
Surface: Bituminous
Maintenance/Ownership: Town

Bridge 10:
Stringer/multi-beam or girder - 1939
Structure No: 101311001013111
Length: 69'
Width: 20.0'
Facility Carried: C2001
Bridge Type: ROLLED BEAM
Features Intersected: WORDEN BROOK
Surface: Bituminous
Maintenance/Ownership: Town

Bridge 6:
Tee Beam - 1939
Structure No: 101311000613111
Length: 38'
Width: 22.0'
Facility Carried: C2001
Bridge Type: CONCRETE T-BEAM
Features Intersected: ADAMS BROOK
Surface: Bituminous
Maintenance/Ownership: Town

Bridge 7:
Stringer/multi-beam or girder - 1930
Structure No: 101311000713111
Length: 62'
Width: 19.7'
Facility Carried: C2001
Bridge Type: ROLLED BEAM
Features Intersected: MARLBORO BR. ROCK R.
Surface: Bituminous
Maintenance/Ownership: Town

Bridge 5:
Slab - 1939
Structure No: 101311000513111
Length: 23'
Width: 24.0'
Facility Carried: C2001
Bridge Type: CONCRETE SLAB
Features Intersected: GULF BROOK
Surface: Bituminous
Maintenance/Ownership: Town

Historic Projects Unknown, Retreatment, Resurface, Bituminous Mix, Skippy Mix, Bituminous Seal Bituminous Concrete, Cold Plane and Bituminous Concrete, Concrete, Surface Treated Gravel, Plant Mix, Reclaimed Base and Bituminous Concrete	Functional Class 1- Interstate System, 2- Other Freeways and Expressways, 3- Principal Arterial, 4- Minor Arterial, 5- Major Collector, 6- Minor Collector	Curves Left (segreg), Right Grades grade up, grade down	Road Widths (ft) Traffic Counters (counter ID) ADT (count)	Crash Locations Fatal, Injury, Property Damage Only, Unknown Crash Type High Crash Locations (HCL's) HCL No. 201-300, 301-400, 401-800 1-100, 101-200	Mileage by Functional Class By Sheet 0528 6 - minor collector 6.320	Mileage by Town By Sheet MARLBORO - S05281311 6.32 of 6.32	DISTRICT 2	TOWN MARLBORO	Date: 10/17/17	ROUTE Min-0528 ETE mileage: 0.0 to 6.32	
Page Total Mileage: 6.320 mi						Page Total Mileage: 6.320 mi					