# Route Log and Progress Chart

**DRAFT**

Please Note: Errors and Omissions May Exist.
Contact the VTrans Mapping Section with questions or concerns.

| DISTRICT | TOWN | ROUTE |
|---|---|---|
| 2 | GUILFORD | Min-0514 |

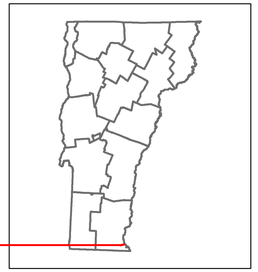

**Min-0514**

## Base Map

N

1 in = 500 feet

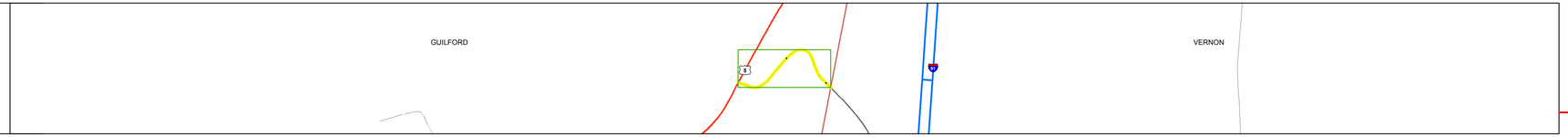


## Stick Diagram

- Town Center
- Intersecting State Routes (excl. ramps/approaches)
- Other Intersecting Highways, Ramps, Approaches
- Railroad Crossings
- Primary Structures
- Secondary Structures
- Divided State Highway
- State Highway
- Divided Town Highway
- Town Highway
- Streams (Hydraulic Structure)
- Town Boundary
- Village/UC Boundaries
- District Boundaries
- State/Town Highway Change
- Divided Highway Limits
- Ghost Section Boundary
- Federal Urban Area Limits

Scale: 1 INCH = 2000 FEET

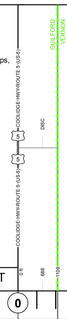


## Road Widths

| | |
|---|---|
| Travellane | 22 |
| Roadway | 22 |
| Lane Count | 2 |
| Base | |
| Subbase | |

## Curves

## Grades

## Historic Projects

## Maintenance Garage

## Speed Zone

## Functional Class

6

## National Highway System

## Limited Access Highway

## Traffic Counters

## Customer Service Level

## AADT Counts

2016
2015
2014
2013
2012

## Crash Locations

2016
2015
2014
2013
2012

## STRUCTURE DESCRIPTIONS

### Historic Projects

- Unknown
- Retreatment
- Resurface
- Bituminous Mix
- Skinny Mix
- Bituminous Seal
- Bituminous Concrete
- Bituminous Macadam
- Cold Plane and Bituminous Concrete
- Concrete
- Gravel
- Surface Treated Gravel
- Plant Mix
- Reclaimed Base and Bituminous Concrete

Indicated plans available - http://vtransmap01.aot.state.vt.us/rp/dpr/Dlwebstore/

### Functional Class

- 1 - Interstate System
- 2 - Other Freeways and Expressways
- 3 - Principal Arterial
- 4 - Minor Arterial
- 5 - Major Collector
- 6 - Minor Collector

### Speed Zones

SPEED LIMIT 25, 30, 35, 40, 45, 50, 55, 60, 65

### Curves

(degrees) Left, Right

### Grades

(percent) grade up, grade down

### Road Widths

(ft)

### Traffic Counters

(counter ID)

### AADT

(count)

### Crash Locations

- Fatal
- Injury
- Property Damage Only
- Unknown Crash Type

### High Crash Locations (HCL's)

| HCL No. | |
|---|---|
| 1 - 100 | 201 - 300 |
| 101 - 200 | 301 - 400 |
| | 401 - 800 |

### Mileage by Functional Class By Sheet

| | | |
|---|---|---|
| 0514 | 6 - Minor Collector | 0.210 |

Page Total Mileage: 0.210 mi

### Mileage by Town By Sheet

| | |
|---|---|
| GUILFORD - S05141307 | 0.21 of 0.21 |

Page Total Mileage: 0.21 mi

| DISTRICT | TOWN | Date: 10/17/17 | ROUTE |
|---|---|---|---|
| 2 | GUILFORD | 1 of 1<br>TWN mileage: 0.0 to 0.21 | Min-0514<br>ETE mileage: 0.0 to 0.21 |

For More Information Contact - Vermont Agency of Transportation, Policy, Planning and Intermodal Development Division - Mapping Section, 1 National Life Drive, Montpelier, VT 05633-5001 Telephone: 802-828-2600.