

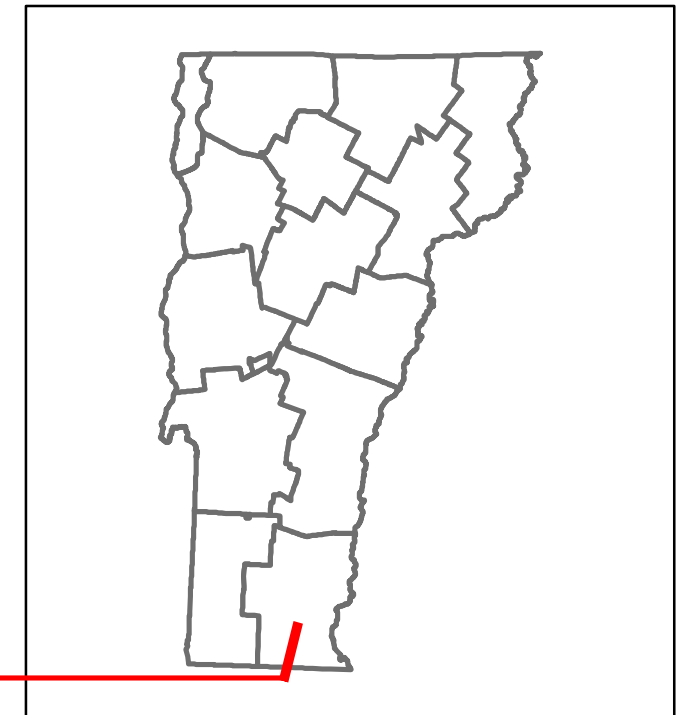


Route Log and Progress Chart


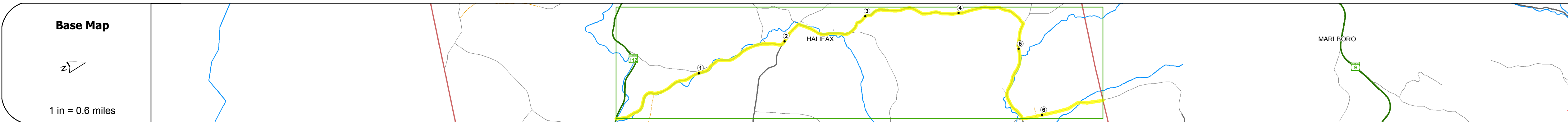
DRAFT

Please Note: Errors and Omissions May Exist.
Contact the VTrans Mapping Section with questions or concerns.

DISTRICT	TOWN	ROUTE
2	HALIFAX	Min-0504



Min-0504



STRUCTURE DESCRIPTIONS

Bridge 12:
Tee Beam - 1925
Structure No: 101308001213081
Length: 42'
Width: 26.8'
Weight Limit: 0
Facility Carried: C2001
Bridge Type: CONC. TBM WD W/ STLBM
Features Intersected: EAST BR NORTH RIVER
Surface: Bituminous
Maintenance/Ownership: Town

Bridge 15:
Stringer/multi-beam or girder - 1939
Structure No: 101308001513081
Length: 59'
Width: 20.8'
Facility Carried: C2001
Bridge Type: ROLLED BEAM
Features Intersected: BRANCH BROOK
Surface: Bituminous
Maintenance/Ownership: Town

Bridge 13:
Slab - 1968
Structure No: 101308001313081
Length: 36'
Width: 23.9'
Facility Carried: C2001
Bridge Type: CONCRETE SLAB
Features Intersected: GREEN RIVER
Surface: Bituminous
Maintenance/Ownership: Town

	0	1	2	3	4	5	6
Road Widths							
Travellane							
Roadway							
Lane Count							
Base							
Subbase							
Curves							
Grades							
Historic Projects							
Maintenance Garage							
Speed Zone							
Functional Class							
National Highway System							
Limited Access Highway							
Traffic Counters							
Customer Service Level							
AADT Counts							
2016							
2015							
2014							
2013							
2012							
Crash Locations							
2016							
2015							
2014							
2013							
2012							

Historic Projects Unknown, Bituminous Concrete, Retreatment, Bituminous Macadam, Resurface, Cold Plane and Bituminous Concrete, Bituminous Mix, Concrete, Skippy Mix, Bituminous Seal, Reclaimed Base and Bituminous Concrete, Surface Treated Gravel, Plant Mix	Functional Class 1 - Interstate System, 2 - Other Freeways and Expressways, 3 - Principal Arterial, 4 - Minor Arterial, 5 - Major Collector, 6 - Minor Collector	Curves Left (segreg), Right, Grades: grade up, grade down	Road Widths Traffic Counters (counter ID), AADT (count)	Crash Locations Fatal, Injury, Property Damage Only, Unknown Crash Type, High Crash Locations (HCL's): 1-100, 101-200, 201-300, 301-400, 401-800	Mileage by Functional Class By Sheet 0504 6 - minor collector 6.670	Mileage by Town By Sheet HALIFAX - S05041308 6.67 of 6.67	DISTRICT 2	TOWN HALIFAX	Date: 10/17/17	ROUTE Min-0504 ETE mileage: 0.0 to 6.67
Page Total Mileage: 6.67 mi						Page Total Mileage: 6.67 mi				

For More Information Contact - Vermont Agency of Transportation, Policy, Planning and Intermodal Development Division - Mapping Section, 1 National Life Drive, Montpelier, VT 05633-5001 Telephone: 802-828-2600.