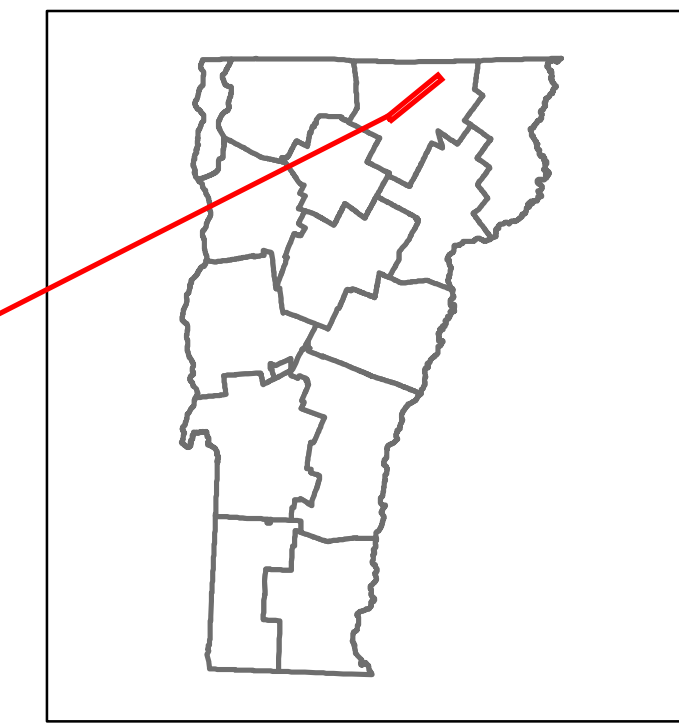



DISTRICT	TOWN	ROUTE
9	COVENTRY	Maj-0315



**Maj-0315**




**STRUCTURE DESCRIPTIONS**

Scale: 1 INCH = 2000 FEET	0	1	2	3
Travellane	21	22	19	
Roadway	21	22	19	
Lane Count			2	
Base				
Subbase				

Curves	0	1	2	3

Grades	0	1	2	3



Maintenance Garage	0	1	2	3

Speed Zone	0	1	2	3

Functional Class	0	1	2	3

National Highway System	0	1	2	3

Limited Access Highway	0	1	2	3

Traffic Counters	0	1	2	3

Customer Service Level	0	1	2	3

ADT Counts	Year	0	1	2	3
2016		510			390
2015		500			380
2014		480			360
2013		450			360
2012		430			360

Crash Locations	Year	0	1	2	3
2016					
2015					
2014					
2013					
2012					

<b>Historic Projects</b> Unknown, Bituminous Concrete, Retreatment, Resurface, Bituminous Mix, Skinny Mix, Bituminous Seal, Surface Treated Gravel, Plant Mix, Reclaimed Base and Bituminous Concrete, Concrete, Gravel	<b>Functional Class</b> 1 - Interstate System, 2 - Other Freeways and Expressways, 3 - Principal Arterial, 4 - Minor Arterial, 5 - Major Collector, 6 - Minor Collector	<b>Curves</b> Left (segress), Right, Grades: grade up, grade down	<b>Road Widths</b> (ft), Traffic Counters (counter ID), AADT (count)	<b>Crash Locations</b> Fatal, Injury, Property Damage Only, Unknown Crash Type, High Crash Locations (HCL's)	<b>Mileage by Functional Class By Sheet</b> 0315 5 - Major collector 3.740		<b>Mileage by Town By Sheet</b> COVENTRY - S03151005 3.74 of 3.74		<b>DISTRICT</b> 9	<b>TOWN</b> COVENTRY	<b>Date:</b> 10/17/17	<b>ROUTE</b> Maj-0315
					Page Total Mileage: 3.740 mi		Page Total Mileage: 3.74 mi					