

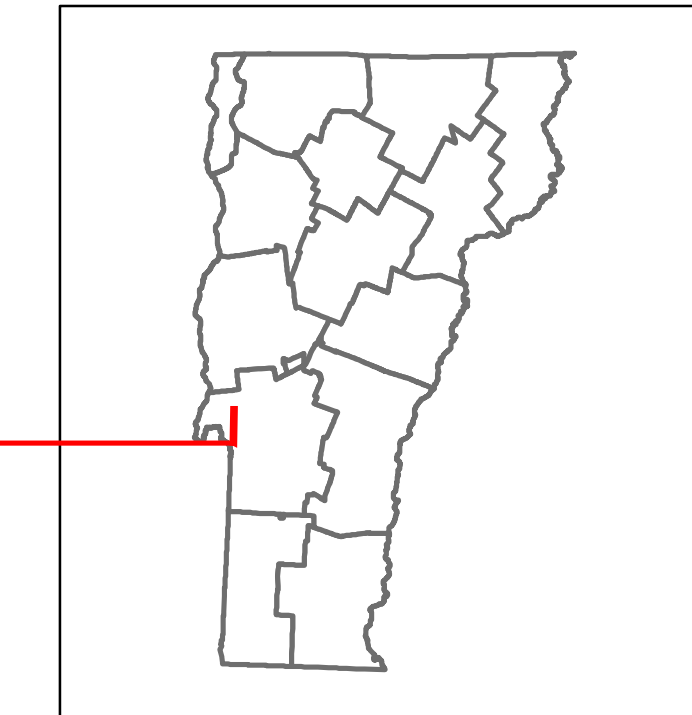


Route Log and Progress Chart


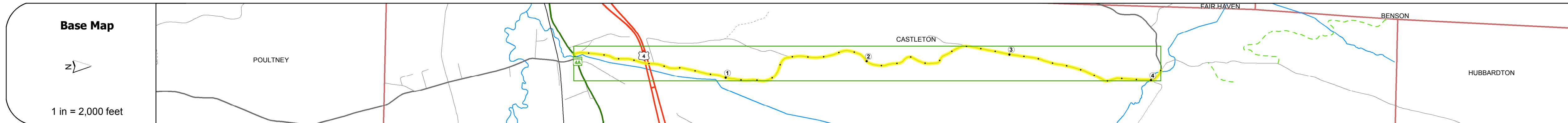
DRAFT

Please Note: Errors and Omissions May Exist.
Contact the VTrans Mapping Section with questions or concerns.

DISTRICT	TOWN	ROUTE
3	CASTLETON	Maj-0265



Maj-0265



STRUCTURE DESCRIPTIONS

Bridge 8E:
Stringer/multi-beam or girder - 1971
Structure No: 20002008E11032
Length: 543'
Width: 36.8'
Under Clearance: 15.67'
Facility Carried: US 00004 ML
Bridge Type: 3SP CONT WELDED GIR
Features Intersected: LAKE BOMOSEEN TH 2
Surface: Bituminous
Maintenance/Ownership: State

Bridge 8W:
Stringer/multi-beam or girder - 1971
Structure No: 20002008W11032
Length: 543'
Width: 36.8'
Under Clearance: 17.07'
Facility Carried: US 00004 ML
Bridge Type: 3SP CONT WELDED GIR
Features Intersected: LAKE BOMOSEEN TH 2
Surface: Bituminous
Maintenance/Ownership: State

0	1	2	3	4
Road Widths				
Travellane				
Roadway	20		21	10
Lane Count		2	21	10
Base				
Subbase				
Curves				
Grades				
Historic Projects				
Maintenance Garage				
Speed Zone				
Functional Class				
National Highway System				
Limited Access Highway				
Traffic Counters				
Customer Service Level				
ADT Counts				
2016	1400		470	
2015	1400		460	
2014	1300		440	
2013	1300		440	
2012	1300		440	
Crash Locations				
2016				
2015				
2014				
2013				
2012				

Historic Projects Unknown, Bituminous Concrete, Surface Treated, Retreatment, Bituminous Macadam, Cold Plane and, Bituminous Mix, Bituminous Concrete, Skippy Mix, Concrete, Bituminous Seal, Gravel, Reclaimed Base and Bituminous Concrete	Functional Class 1 - Interstate System, 2 - Other Freeways and Expressways, 3 - Principal Arterial, 4 - Minor Arterial, 5 - Major Collector, 6 - Minor Collector	Curves Left (segreg), Right, Grades: grade up, grade down	Road Widths Traffic Counters (counter ID), AADT (count)	Crash Locations Fatal, Injury, Property Damage Only, Unknown Crash Type, High Crash Locations (HCL's): 1-100, 101-200, 201-300, 301-400, 401-800	Mileage by Functional Class By Sheet 0265 5 - Major collector 4.100	Mileage by Town By Sheet CASTLETON - S02651103 4.1 of 4.1	DISTRICT 3	TOWN CASTLETON	Date: 10/17/17	ROUTE Maj-0265 ETE mileage: 0.0 to 4.1
Page Total Mileage: 4.100 mi						Page Total Mileage: 4.1 mi				

For More Information Contact - Vermont Agency of Transportation, Policy, Planning and Intermodal Development Division - Mapping Section, 1 National Life Drive, Montpelier, VT 05633-5001 Telephone: 802-828-2600.