

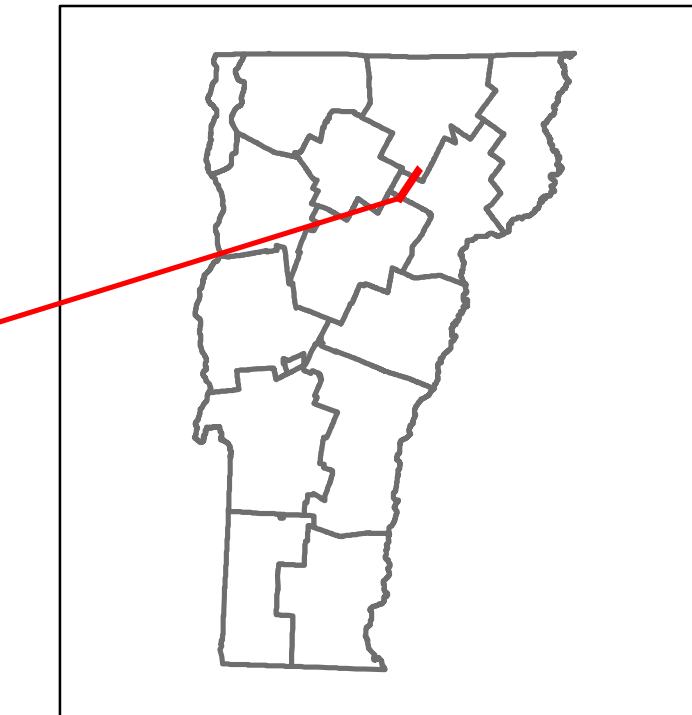


# Route Log and Progress Chart

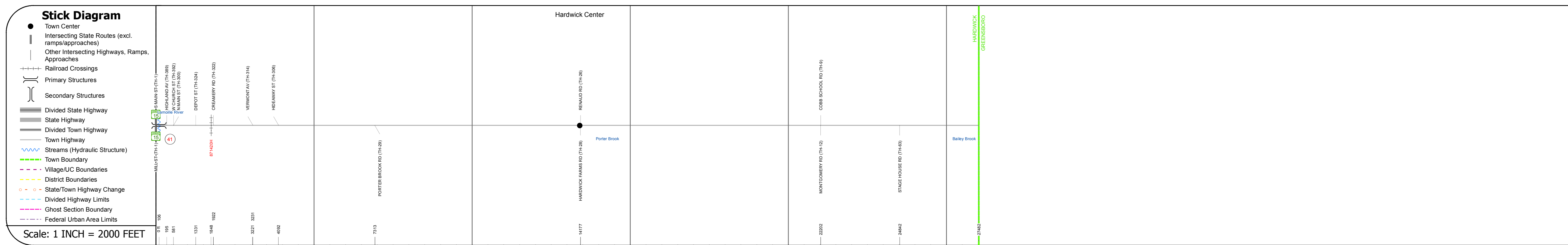
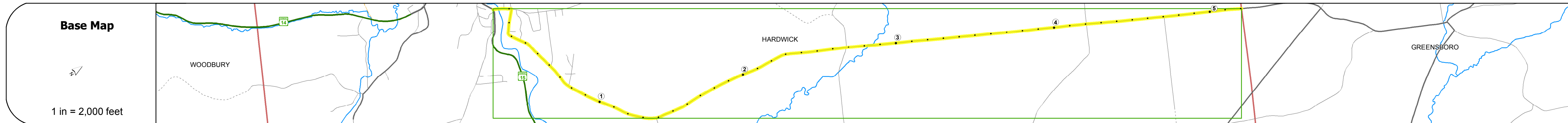
**DRAFT**

Please Note: Errors and Omissions May Exist.  
Contact the VTrans Mapping Section with questions or concerns.

DISTRICT	TOWN	ROUTE
7	HARDWICK	Maj-0257



**Maj-0257**



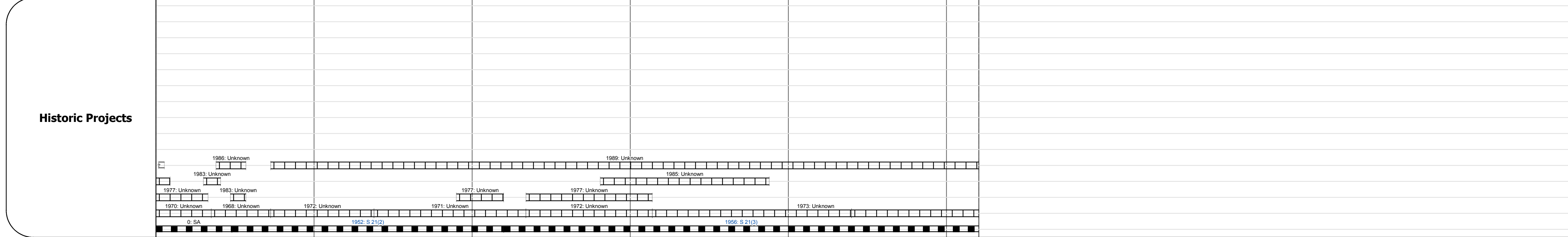
## STRUCTURE DESCRIPTIONS

Bridge 41:  
Box beam or girders - multiple - 2000  
Structure No: 200257004103052  
Length: 75'  
Width: 31.7'  
Facility Carried: TR 03 FAS 257  
Bridge Type: PRESTRESSED BOX BEAM  
Features Intersected: LAMOILLE RIVER  
Surface: Bituminous  
Maintenance/Ownership: Town

Road Widths	Travellane	Roadway	Lane Count	Base	Subbase
	24	30	24	30	20

Curves	3.5
--------	-----

Grades	
--------	--



Maintenance Garage	
--------------------	--

Speed Zone	
------------	--

Functional Class	5
------------------	---

National Highway System	
-------------------------	--

Limited Access Highway	
------------------------	--

Traffic Counters	C143, C145, C354
------------------	------------------

Customer Service Level	
------------------------	--

AA DT Counts	2016: 3600, 1600, 1100; 2015: 3500, 1600, 1100; 2014: 3300, 1500, 1000; 2013: 3300, 1500, 1100; 2012: 3300, 1500, 1100
--------------	--

Crash Locations	2016: 1 Fatal, 1 Property Damage Only; 2015: 1 Injury, 1 Unknown Crash Type; 2014: 1 Injury, 1 Unknown Crash Type; 2013: 1 Injury, 1 Unknown Crash Type; 2012: 1 Injury, 1 Unknown Crash Type
-----------------	---