Route Log and Progress Chart

DRAFT

Please Note: Errors and Omissions May Exist.
Contact the VTrans Mapping Section with questions or concerns.

DISTRICT	TOWN	ROUTE
7	EAST MONTPELIER	Maj-0243

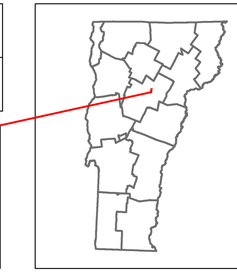

Maj-0243

Base Map

1 in = 500 feet

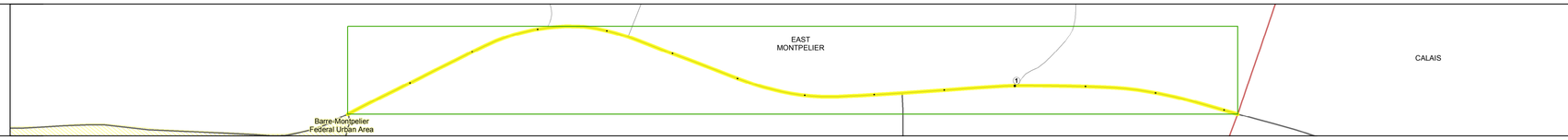

Stick Diagram

- Town Center
- Intersecting State Routes (excl. ramps/approaches)
- Other Intersecting Highways, Ramps, Approaches
- Railroad Crossings
- Primary Structures
- Secondary Structures
- Divided State Highway
- State Highway
- Divided Town Highway
- Town Highway
- Streams (Hydraulic Structure)
- Town Boundary
- Village/UC Boundaries
- District Boundaries
- State/Town Highway Change
- Divided Highway Limits
- Ghost Section Boundary
- Federal Urban Area Limits



Scale: 1 INCH = 2000 FEET

Road Widths

Travellane	22 / 21
Roadway	28 / 27
Lane Count	2
Base	
Subbase	16" - 18" Gravel

Curves

Grades

Historic Projects

- 1984: Unknown
- 1983: Unknown
- 1971: SA
- 1960: S 0243(1) Part 1
- 1962: S 0243(25)A
- 0: Unknown

Maintenance Garage

Speed Zone

Functional Class

5

National Highway System

Limited Access Highway

Traffic Counters

W022

Customer Service Level

AADT Counts

2016	1400	810
2015	1400	790
2014	1300	750
2013	1300	900
2012	1400	1100

Crash Locations

2016, 2015, 2014, 2013, 2012

STRUCTURE DESCRIPTIONS

Historic Projects: Unknown; Retreatment; Resurface; Bituminous Mix; Skinny Mix; Bituminous Seal; Bituminous Concrete; Bituminous Macadam; Cold Plane and Bituminous Concrete; Concrete; Gravel; Surface Treated Gravel; Plant Mix; Reclaimed Base and Bituminous Concrete

Indicated plans available - http://vtransmap01.aot.state.vt.us/rp/dpr/DIwebstore/

Functional Class: 1 - Interstate System; 2 - Other Freeways and Expressways; 3 - Principal Arterial; 4 - Minor Arterial; 5 - Major Collector; 6 - Minor Collector

Speed Zones: 25, 30, 35, 40, 45, 50, 55, 60, 65

Curves: (degrees) Left, Right

Grades: (percent) grade up, grade down

Road Widths: (ft)

Traffic Counters: (counter ID)

AADT: (count)

Crash Locations: Fatal; Injury; Property Damage Only; Unknown Crash Type

High Crash Locations (HCL's): HCL No.; 1 - 100; 101 - 200; 201 - 300; 301 - 400; 401 - 800

Mileage by Functional Class By Sheet

0243	5 - Major Collector	1.320

Page Total Mileage: 1.320 mi

Mileage by Town By Sheet

EAST MONTPELIER - S02431207		1.32 of 1.32

Page Total Mileage: 1.32 mi

DISTRICT	TOWN	Date: 10/17/17	ROUTE
7	EAST MONTPELIER	1 of 1 TWN mileage: 0.0 to 1.32	Maj-0243 ETE mileage: 0.0 to 1.32