

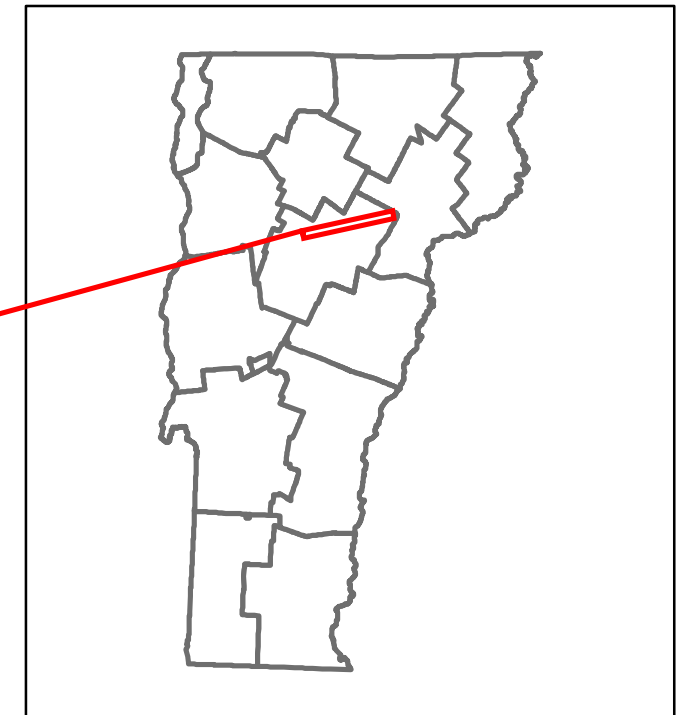


Route Log and Progress Chart


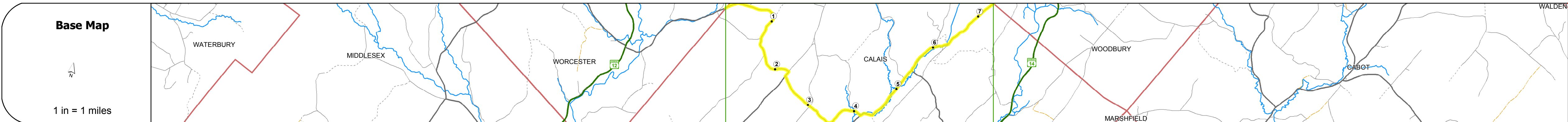
DRAFT

Please Note: Errors and Omissions May Exist.
Contact the VTrans Mapping Section with questions or concerns.

DISTRICT	TOWN	ROUTE
7	CALAIS	Maj-0242



Maj-0242



STRUCTURE DESCRIPTIONS

Road Widths	Travellane: 17, 18, 20, 18, 17, 18, 20, 16, 14 Roadway: 17, 18, 20, 18, 17, 18, 20, 16, 14 Lane Count: 2 Base: 2 Subbase: 2																																			
Curves	24																																			
Grades																																				
Historic Projects	<ul style="list-style-type: none"> 1982: Unknown 1978: Unknown 1978: Unknown 1989: SA 1983: Unknown 1979: Unknown 1975: SA 1962: Unknown 1973: SA/B 1983: Unknown 1991: TH 2604 1980: SA Unknown 																																			
Maintenance Garage																																				
Speed Zone																																				
Functional Class	5																																			
National Highway System																																				
Limited Access Highway																																				
Traffic Counters	W356, W310, W358																																			
Customer Service Level																																				
AADT Counts	<table border="1"> <tr><td>2016</td><td>160</td><td>1200</td><td>560</td><td>370</td><td>290</td><td>180</td></tr> <tr><td>2015</td><td>160</td><td>1200</td><td>550</td><td>360</td><td>280</td><td>180</td></tr> <tr><td>2014</td><td>150</td><td>1100</td><td>520</td><td>340</td><td>270</td><td>170</td></tr> <tr><td>2013</td><td>180</td><td>1100</td><td>520</td><td>420</td><td>270</td><td>270</td></tr> <tr><td>2012</td><td>200</td><td>1100</td><td>520</td><td>510</td><td>360</td><td>360</td></tr> </table>	2016	160	1200	560	370	290	180	2015	160	1200	550	360	280	180	2014	150	1100	520	340	270	170	2013	180	1100	520	420	270	270	2012	200	1100	520	510	360	360
2016	160	1200	560	370	290	180																														
2015	160	1200	550	360	280	180																														
2014	150	1100	520	340	270	170																														
2013	180	1100	520	420	270	270																														
2012	200	1100	520	510	360	360																														
Crash Locations	<table border="1"> <tr><td>2016</td><td></td><td></td><td></td><td></td><td></td><td></td></tr> <tr><td>2015</td><td></td><td></td><td></td><td></td><td></td><td></td></tr> <tr><td>2014</td><td></td><td></td><td></td><td></td><td></td><td></td></tr> <tr><td>2013</td><td></td><td></td><td></td><td></td><td></td><td></td></tr> <tr><td>2012</td><td></td><td></td><td></td><td></td><td></td><td></td></tr> </table>	2016							2015							2014							2013							2012						
2016																																				
2015																																				
2014																																				
2013																																				
2012																																				

Historic Projects <ul style="list-style-type: none"> Unknown Bituminous Concrete Retreatment Resurface Bituminous Mix Skinny Mix Bituminous Seal 	Functional Class <ul style="list-style-type: none"> 1 - Interstate System 2 - Other Freeways and Expressways 3 - Principal Arterial 4 - Minor Arterial 5 - Major Collector 6 - Minor Collector 	Curves <ul style="list-style-type: none"> Left Right 	Road Widths (ft) Traffic Counters (counter ID) AADT (count)	Crash Locations <ul style="list-style-type: none"> Fatal Injury Property Damage Only Unknown Crash Type High Crash Locations (HCL's) HCL No. 1 - 100 101 - 200 201 - 300 301 - 400 401 - 800	Mileage by Functional Class By Sheet 0242 5 - Major collector 7.350	Mileage by Town By Sheet CALAIS - S02421205 7.35 of 7.35	DISTRICT 7	TOWN CALAIS	Date: 10/17/17	ROUTE Maj-0242 ETE mileage: 2.0 to 9.35
Indicated plans available - http://vtransmap01.aot.state.vt.us/rp/cpr/D/webstore/						Page Total Mileage: 7.350 mi	Page Total Mileage: 7.35 mi	1 of 1 TWN mileage: 0.0 to 7.35		