

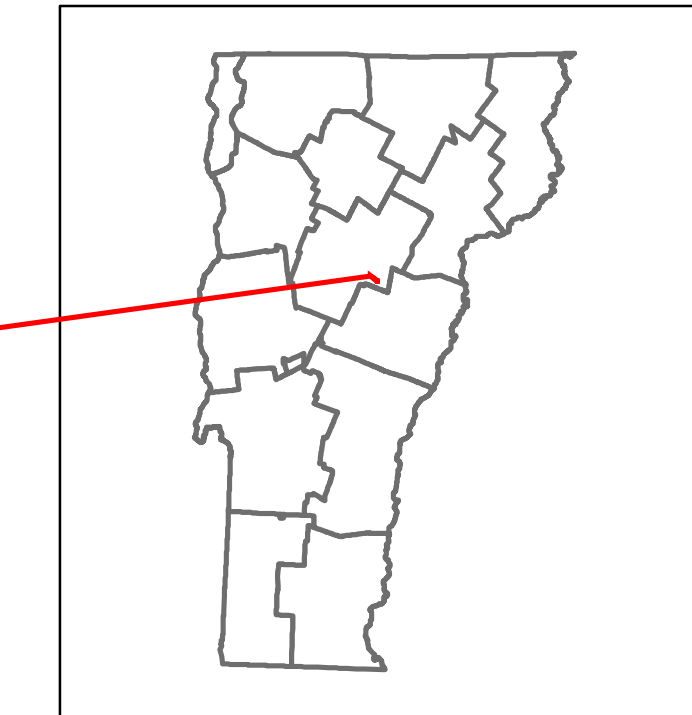


# Route Log and Progress Chart

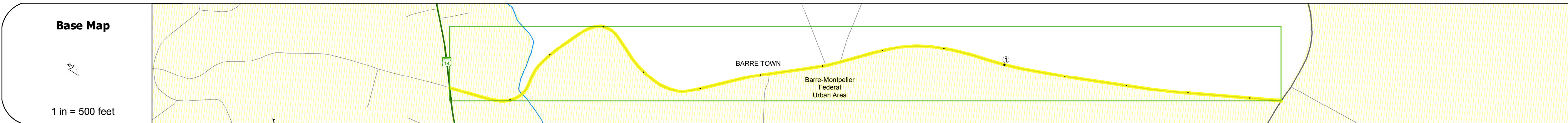
**DRAFT**

Please Note: Errors and Omissions May Exist.  
Contact the VTrans Mapping Section with questions or concerns.

DISTRICT	TOWN	ROUTE
7	BARRE TOWN	Maj-0214



**Maj-0214**



### STRUCTURE DESCRIPTIONS

**Bridge 11:**  
Stringer/multi-beam or girder - 2013  
Structure No: 200214001112022  
Length: 124'  
Width: 33.2'  
Facility Carried: TR 07 FAS 214  
Bridge Type: CURVED WELDED GIRDER  
Features Intersected: STEVENS BRANCH  
Surface: Concrete  
Maintenance/Ownership: Town

Road Widths	Travellane	Roadway	Lane Count	Base	Subbase
	23	28	2	22	25

Curves	
--------	--

Grades	
--------	--



Maintenance Garage	
--------------------	--

Speed Zone	
------------	--

Functional Class	5
------------------	---


National Highway System	
-------------------------	--

Limited Access Highway	
------------------------	--

Traffic Counters	W373
------------------	------

Customer Service Level	
------------------------	--

AA DT Counts	2016: 2500
2015: 2500	
2014: 2400	
2013: 2400	
2012: 2400	



<b>Historic Projects</b> <ul style="list-style-type: none"> <li>Unknown</li> <li>Bituminous Concrete</li> <li>Retreatment</li> <li>Resurface</li> <li>Bituminous Mix</li> <li>Skinny Mix</li> <li>Bituminous Seal</li> </ul>	<b>Functional Class</b> <ul style="list-style-type: none"> <li>1 - Interstate System</li> <li>2 - Other Freeways and Expressways</li> <li>3 - Principal Arterial</li> <li>4 - Minor Arterial</li> <li>5 - Major Collector</li> <li>6 - Minor Collector</li> </ul>	<b>Curves</b> <ul style="list-style-type: none"> <li>Left (segreg)</li> <li>Right</li> </ul>	<b>Road Widths</b> (ft) Traffic Counters (counter ID) AADT (count)	<b>Crash Locations</b> <ul style="list-style-type: none"> <li>Fatal</li> <li>Injury</li> <li>Property Damage Only</li> <li>Unknown Crash Type</li> </ul> <b>High Crash Locations (HCL's)</b> HCL No. 201 - 300 1 - 100 101 - 200 301 - 400 401 - 800	<b>Mileage by Functional Class By Sheet</b> 0214 5 - Major collector 1.450 <b>Page Total Mileage: 1.450 mi</b>	<b>Mileage by Town By Sheet</b> BARRE TOWN - S02141202 1.45 of 1.45 <b>Page Total Mileage: 1.45 mi</b>	<b>DISTRICT</b> 7	<b>TOWN</b> BARRE TOWN	<b>Date:</b> 10/17/17 <b>1 of 1</b> <b>TWN mileage:</b> 0.0 to 1.45 <b>ETE mileage:</b> 0.0 to 1.45	<b>ROUTE</b> <b>Maj-0214</b> ETE mileage: 0.0 to 1.45
---	--	---	---	--	--	--	----------------------	---------------------------	--	---

For More Information Contact - Vermont Agency of Transportation, Policy, Planning and Intermodal Development Division - Mapping Section, 1 National Life Drive, Montpelier, VT 05633-5001 Telephone: 802-828-2600.