

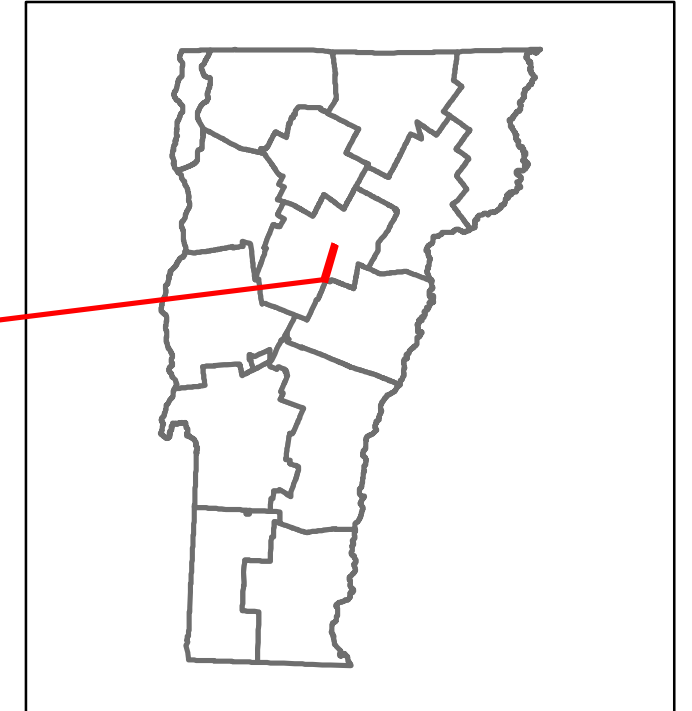


# Route Log and Progress Chart

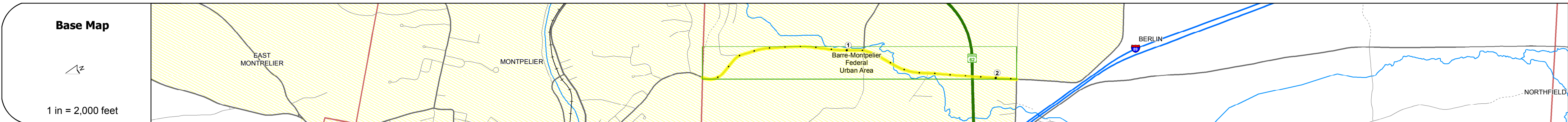
**DRAFT**

Please Note: Errors and Omissions May Exist.  
Contact the VTrans Mapping Section with questions or concerns.


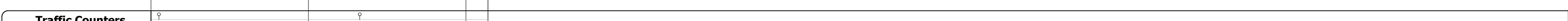


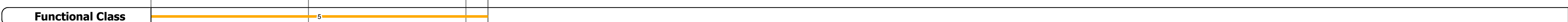





DISTRICT	TOWN	ROUTE
7	BERLIN	Maj-0201



**Maj-0201**



## STRUCTURE DESCRIPTIONS



Year	2016	2015	2014	2013	2012
<b>ADT Counts</b>	6700	6400	6200	5900	5600
	3000	2900	2900	2800	2800
	8400	7200	6100	4900	4900



<b>Historic Projects</b> Unknown, Retreatment, Resurface, Bituminous Mix, Skiny Mix, Bituminous Seal, Surface Treated Gravel, Plant Mix, Reclaimed Base and Bituminous Concrete, Concrete, Bituminous Concrete	<b>Functional Class</b> 1- Interstate System, 2- Other Freeways and Expressways, 3- Principal Arterial, 4- Minor Arterial, 5- Major Collector, 6- Minor Collector	<b>Curves</b> Left (segres), Right, Grades (grade up, grade down)	<b>Road Widths</b> Traffic Counters (counter ID), AADT (count)	<b>Crash Locations</b> Fatal, Property Damage Only, Injury, Unknown Crash Type, High Crash Locations (HCL's)	<b>Mileage by Functional Class By Sheet</b> 0201 5 - Major collector 2.140	<b>Mileage by Town By Sheet</b> BERLIN - S02011203 2.14 of 2.14	<b>DISTRICT</b> 7	<b>TOWN</b> BERLIN	<b>Date:</b> 10/17/17	<b>ROUTE</b> Maj-0201
					<b>Speed Zones</b> 25, 30, 35, 40, 45, 50, 55, 60, 65	<b>Page Total Mileage:</b> 2.140 mi				