

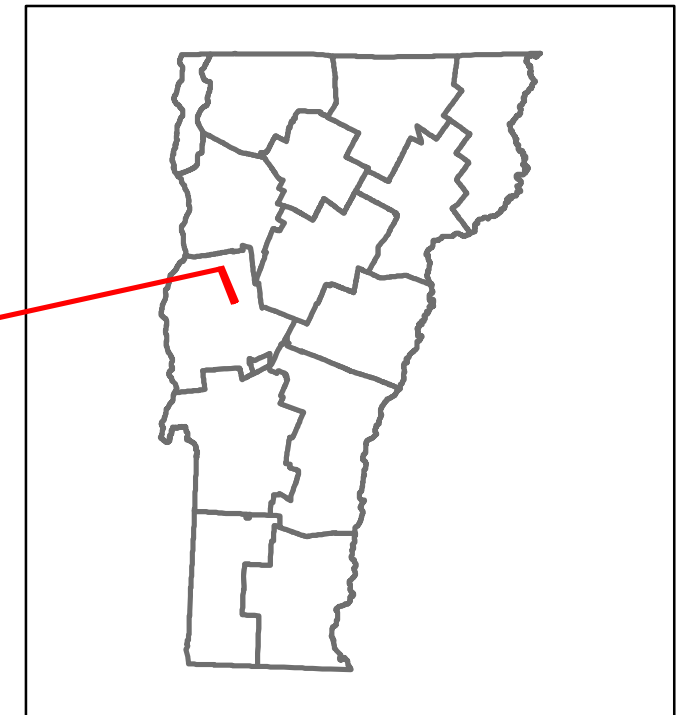


Route Log and Progress Chart


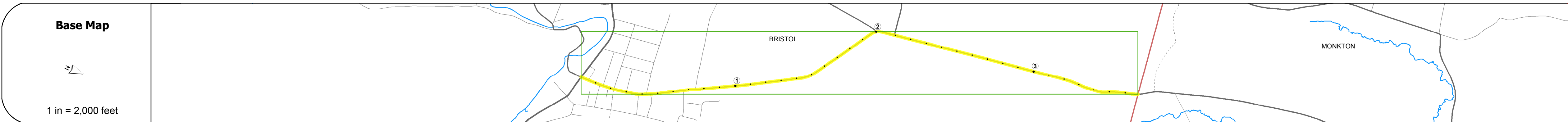
DRAFT

Please Note: Errors and Omissions May Exist.
Contact the VTrans Mapping Section with questions or concerns.

DISTRICT	TOWN	ROUTE
5	BRISTOL	Maj-0199



Maj-0199



STRUCTURE DESCRIPTIONS

Road Widths	Travellane: 24, 22 Roadway: 24, 22 Lane Count: 2 Base: 22 Subbase: 22																																			
Curves																																				
Grades																																				
Historic Projects	<ul style="list-style-type: none"> 1986: Unknown 1982: Unknown 1976: Unknown 1975: Unknown 1954: SA 1941: SA 349 0: SA 1939: SA 1948: SA 1950: SA 																																			
Maintenance Garage																																				
Speed Zone																																				
Functional Class	5																																			
National Highway System																																				
Limited Access Highway																																				
Traffic Counters	A165, A332																																			
Customer Service Level																																				
AADT Counts	<table border="1"> <tr><td>2016</td><td>2900</td><td>3000</td><td>1900</td><td>1900</td><td>3900</td><td>3300</td></tr> <tr><td>2015</td><td>2800</td><td>2900</td><td>1900</td><td>1900</td><td>3800</td><td>3200</td></tr> <tr><td>2014</td><td>2700</td><td>2800</td><td>1800</td><td>1800</td><td>3600</td><td>3000</td></tr> <tr><td>2013</td><td>2900</td><td>2900</td><td>1800</td><td>1800</td><td>3500</td><td>2900</td></tr> <tr><td>2012</td><td>3200</td><td>2900</td><td>1800</td><td>1800</td><td>3500</td><td>2900</td></tr> </table>	2016	2900	3000	1900	1900	3900	3300	2015	2800	2900	1900	1900	3800	3200	2014	2700	2800	1800	1800	3600	3000	2013	2900	2900	1800	1800	3500	2900	2012	3200	2900	1800	1800	3500	2900
2016	2900	3000	1900	1900	3900	3300																														
2015	2800	2900	1900	1900	3800	3200																														
2014	2700	2800	1800	1800	3600	3000																														
2013	2900	2900	1800	1800	3500	2900																														
2012	3200	2900	1800	1800	3500	2900																														
Crash Locations	HCL No. 77																																			

Historic Projects <ul style="list-style-type: none"> Unknown Bituminous Concrete Retreatment Resurface Bituminous Mix Skinny Mix Bituminous Seal 	Functional Class <ul style="list-style-type: none"> 1 - Interstate System 2 - Other Freeways and Expressways 3 - Principal Arterial 4 - Minor Arterial 5 - Major Collector 6 - Minor Collector 	Crash Locations <ul style="list-style-type: none"> Fatal Injury Property Damage Only Unknown Crash Type 	Mileage by Functional Class By Sheet 0199 5 - Major collector 3.680	Mileage by Town By Sheet BRISTOL - S01990103 3.68 of 3.68	DISTRICT 5	TOWN BRISTOL	Date: 10/17/17	ROUTE Maj-0199
Speed Zones 25 30 35 40 45 50 55 60 65	Curves Left (degrees), Right Grades grade up, grade down	Road Widths (ft)	Traffic Counters (counter ID) AADT (count)	High Crash Locations (HCL's) HCL No. 201 - 300, 301 - 400, 401 - 800 1 - 100, 101 - 200	DISTRICT 5	TOWN BRISTOL	1 of 1 TWN mileage: 0.0 to 3.68	ETE mileage: 0.0 to 3.68

For More Information Contact - Vermont Agency of Transportation, Policy, Planning and Intermodal Development Division - Mapping Section, 1 National Life Drive, Montpelier, VT 05633-5001 Telephone: 802-828-2600.