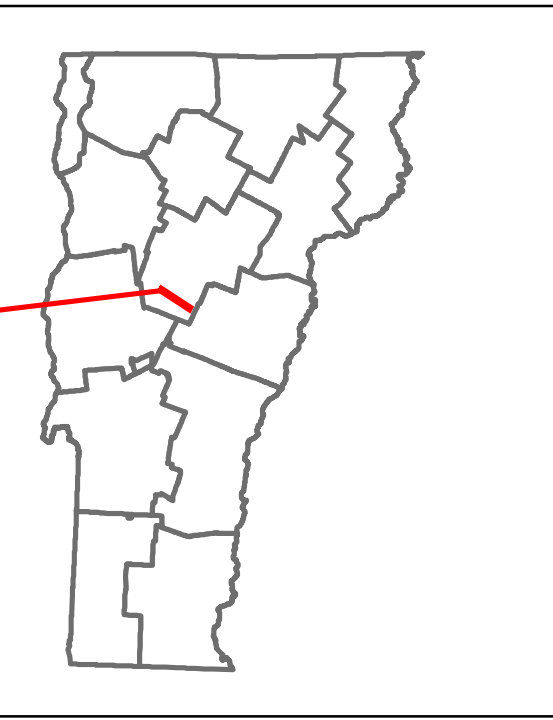

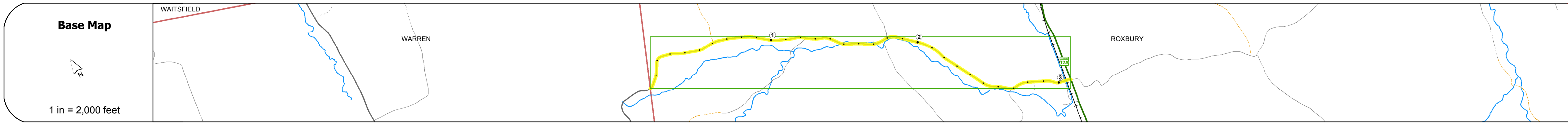


DISTRICT	TOWN	ROUTE
4	ROXBURY	Maj-0188



Maj-0188



STRUCTURE DESCRIPTIONS

Scale: 1 INCH = 2000 FEET	0	1	2	3			
Road Widths	22	26	29	24	25		
Curves			7.5	5	7.5	12.5	3.5
Grades							
Historic Projects							
Maintenance Garage							
Speed Zone							
Functional Class	5						
National Highway System							
Limited Access Highway							
Traffic Counters							W027
Customer Service Level							
AADT Counts	2016			810			
	2015			790			
	2014			750			
	2013			720			
	2012			690			
Crash Locations	2016						
	2015						
	2014						
	2013						
	2012						

Historic Projects <ul style="list-style-type: none"> Unknown Bituminous Concrete Retreatment Resurface Bituminous Mix Skinny Mix Bituminous Seal Surface Treated Gravel Plant Mix Reclaimed Base and Bituminous Concrete Concrete Gravel 	Functional Class <ul style="list-style-type: none"> 1 - Interstate System 2 - Other Freeways and Expressways 3 - Principal Arterial 4 - Minor Arterial 5 - Major Collector 6 - Minor Collector 	Curves <ul style="list-style-type: none"> Left (degrees) Right 	Road Widths (ft) Traffic Counters (counter ID) AADT (count)	Crash Locations <ul style="list-style-type: none"> Fatal Injury Property Damage Only Unknown Crash Type 	Mileage by Functional Class By Sheet 0188 5 - Major collector 3.080	Mileage by Town By Sheet ROXBURY - S01881215 3.08 of 3.08	DISTRICT 4	TOWN ROXBURY	Date: 10/17/17	ROUTE Maj-0188 ETE mileage: 17.85 to 20.93
High Crash Locations (HCL's) HCL No. 201 - 300 1 - 100 301 - 400 101 - 200 401 - 800						Page Total Mileage: 3.08 mi		Page Total Mileage: 3.08 mi		

For More Information Contact - Vermont Agency of Transportation, Policy, Planning and Intermodal Development Division - Mapping Section, 1 National Life Drive, Montpelier, VT 05633-5001 Telephone: 802-828-2600.