

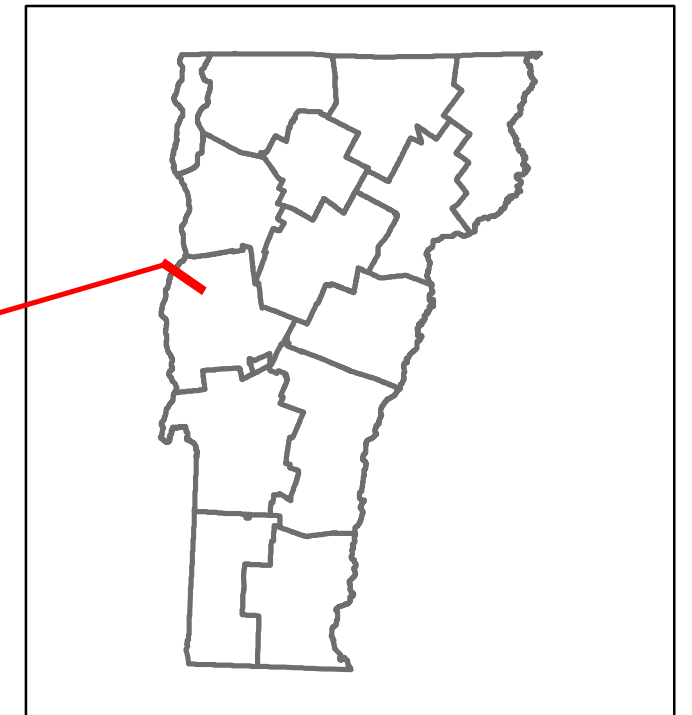


Route Log and Progress Chart


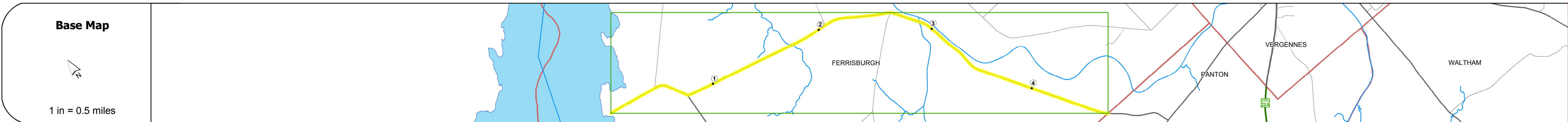
DRAFT

Please Note: Errors and Omissions May Exist.
Contact the VTrans Mapping Section with questions or concerns.

DISTRICT	TOWN	ROUTE
5	FERRISBURGH	Maj-0186



Maj-0186



STRUCTURE DESCRIPTIONS

Bridge 10:
 Stringer/multi-beam or girder - 1948
 Structure No: 200186001001052
 Length: 89'
 Width: 24.0'
 Facility Carried: TR 03 FAS 186
 Bridge Type: STEEL BEAM
 Features Intersected: DEAD CREEK
 Surface: Bituminous
 Maintenance/Ownership: Town

Road Widths	Travellane	22
Roadway		22
Lane Count		2
Base		
Subbase		
Curves		
Grades		
Historic Projects		
Maintenance Garage		
Speed Zone		
Functional Class	5	
National Highway System		
Limited Access Highway		
Traffic Counters	A305	A307
Customer Service Level		
AADT Counts	2016: 1200 2015: 1200 2014: 1100 2013: 1100 2012: 1100	1700 1700 1600 1600 1600
Crash Locations		

Historic Projects Unknown, Bituminous Concrete, Retreatment, Resurface, Bituminous Mix, Skiny Mix, Bituminous Seal, Surface Treated Gravel, Plant Mix, Reclaimed Base and Bituminous Concrete, Concrete, Gravel	Functional Class 1- Interstate System, 2- Other Freeways and Expressways, 3- Principal Arterial, 4- Minor Arterial, 5- Major Collector, 6- Minor Collector	Curves Left (segreg), Right, Grades: grade up, grade down	Road Widths Traffic Counters (counter ID), AADT (count)	Crash Locations Fatal, Injury, Property Damage Only, Unknown Crash Type, High Crash Locations (HCL's)	Mileage by Functional Class By Sheet 0186 5 - Major collector 4.680	Mileage by Town By Sheet FERRISBURGH - S01860105 4.68 of 4.68	DISTRICT 5	TOWN FERRISBURGH	Date: 10/17/17	ROUTE Maj-0186 ETE mileage: 0.0 to 4.68
Indicated plans available - http://vtransmap01.ad.state.vt.us/rp/cpr/D/webstore/						Page Total Mileage: 4.68 mi	Page Total Mileage: 4.68 mi	1 of 1 TWN mileage: 0.0 to 4.68		