

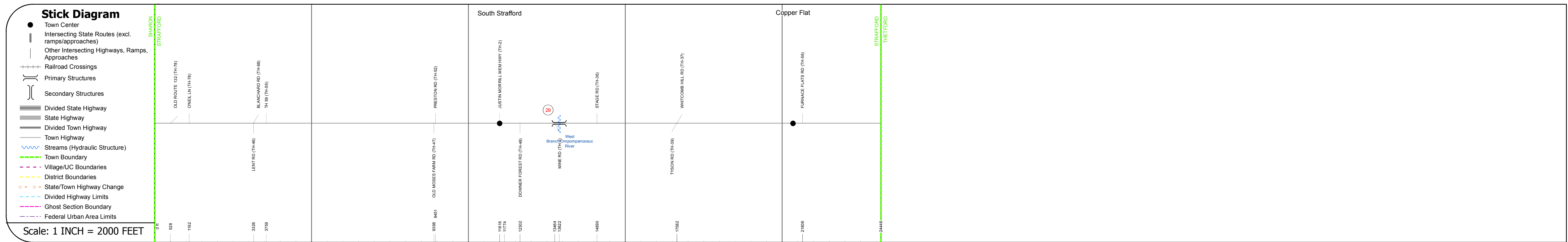
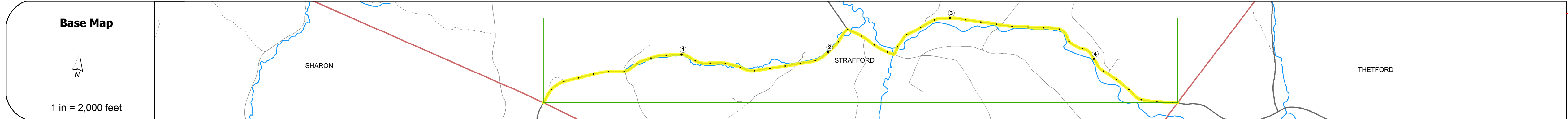
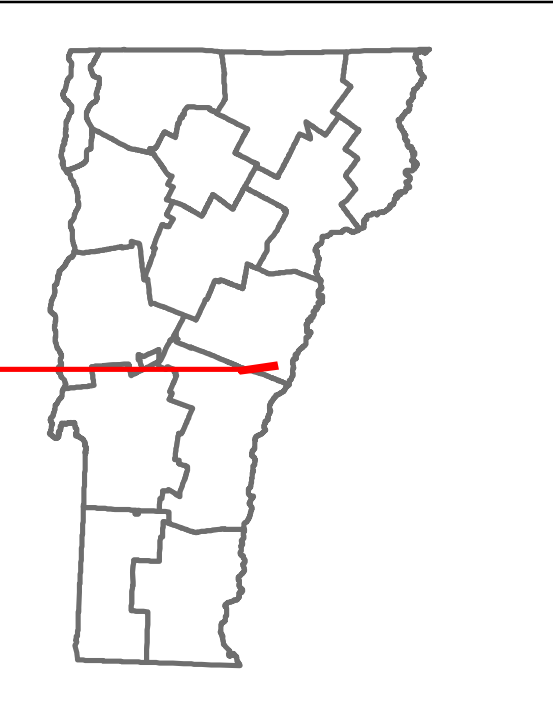


# Route Log and Progress Chart

**DRAFT**

Please Note: Errors and Omissions May Exist.  
Contact the VTrans Mapping Section with questions or concerns.

DISTRICT	TOWN	ROUTE
4	STRAFFORD	Maj-0177



## STRUCTURE DESCRIPTIONS

**Bridge 29:**  
Tee Beam - 1923  
Structure No: 200177002909102  
Length: 52'  
Width: 20.6'  
Weight Limit: 0  
Facility Carried: TR 01 FAS 177  
Bridge Type: CONCRETE T-BEAM  
Features Intersected: W BR. OMPOMPANOOSUC RIV.  
Surface: Bituminous  
Maintenance/Ownership: Town

<b>Road Widths</b>	Travellane: 22, 20 Roadway: 30, 22 Lane Count: 2, 2 Base: 18" Gravel
<b>Curves</b>	6, 3.5, 10, 6, 12, 9, 6, 4, 12, 5.5, 7, 6.5
<b>Grades</b>	
<b>Historic Projects</b>	1941 SA, 1941 SA 313, 1976 Unknown, 1975 Unknown, 1981 RS 0177(2) SA, 1982 RS 0177(4) SA, 1992 RS 0177(4) SA, 1992 RS 0177(4) SA, 1991 APPL 447(1) SA, 1943 SA
<b>Maintenance Garage</b>	
<b>Speed Zone</b>	
<b>Functional Class</b>	5
<b>National Highway System</b>	
<b>Limited Access Highway</b>	
<b>Traffic Counters</b>	N351, N161
<b>Customer Service Level</b>	
<b>AADT Counts</b>	2016: 980, 920 2015: 960, 900 2014: 910, 860 2013: 900, 860 2012: 890, 860
<b>Crash Locations</b>	

<b>Historic Projects</b> Unknown, Bituminous Concrete, Retreatment, Bituminous Macadam, Resurface, Cold Plane and Bituminous Concrete, Bituminous Mix, Concrete, Skippy Mix, Bituminous Seal, Gravel, Surface Treated Gravel, Plant Mix, Reclaimed Base and Bituminous Concrete	<b>Functional Class</b> 1 - Interstate System, 2 - Other Freeways and Expressways, 3 - Principal Arterial, 4 - Minor Arterial, 5 - Major Collector, 6 - Minor Collector	<b>Curves</b> Left (degrees), Right (degrees) <b>Grades</b> grade up (percent), grade down (percent)	<b>Road Widths</b> (ft) <b>Traffic Counters</b> (counter ID) <b>AADT</b> (count)	<b>Crash Locations</b> Fatal, Injury, Property Damage Only, Unknown Crash Type <b>High Crash Locations (HCL's)</b> HCL No. 201 - 300, 301 - 400, 401 - 800	<b>Mileage by Functional Class By Sheet</b> 0177 5 - Major collector 4.630	<b>Mileage by Town By Sheet</b> STRAFFORD - S01770910 4.63 of 4.63
Indicated plans available - <a href="http://vtransmap01.aot.state.vt.us/rp/cpr/D/webstore/">http://vtransmap01.aot.state.vt.us/rp/cpr/D/webstore/</a>				<b>Page Total Mileage: 4.630 mi</b>	<b>Page Total Mileage: 4.63 mi</b>	

<b>DISTRICT</b>	<b>TOWN</b>	<b>Date: 10/16/17</b>	<b>ROUTE</b>
4	STRAFFORD	1 of 1 TWN mileage: 0.0 to 4.63	Maj-0177 ETE mileage: 9.09 to 13.72