# Route Log and Progress Chart

**DRAFT**

Please Note: Errors and Omissions May Exist.
Contact the VTrans Mapping Section with questions or concerns.

| DISTRICT | TOWN | ROUTE |
|---|---|---|
| 3 | TINMOUTH | Maj-0140 |

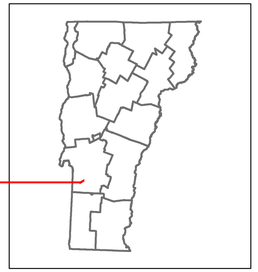

# Maj-0140

## Base Map

1 in = 500 feet

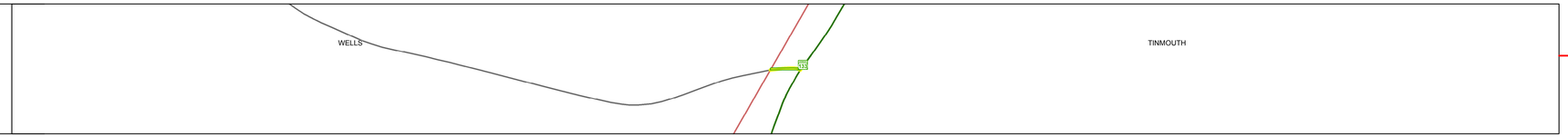


## Stick Diagram

- Town Center
- Intersecting State Routes (excl. ramps/approaches)
- Other Intersecting Highways, Ramps, Approaches
- Railroad Crossings
- Primary Structures
- Secondary Structures
- Divided State Highway
- State Highway
- Divided Town Highway
- Town Highway
- Streams (Hydraulic Structure)
- Town Boundary
- Village/UC Boundaries
- District Boundaries
- State/Town Highway Change
- Divided Highway Limits
- Ghost Section Boundary
- Federal Urban Area Limits

Scale: 1 INCH = 2000 FEET

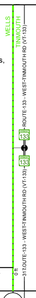


## Road Widths

Travellane
Roadway
Lane Count
Base
Subbase

## Curves

## Grades

## Historic Projects

## Maintenance Garage

## Speed Zone

## Functional Class

5

## National Highway System

## Limited Access Highway

## Traffic Counters

## Customer Service Level

## AADT Counts

2016 560
2015 450
2014 530
2013 530
2012 420

## Crash Locations

2016
2015
2014
2013
2012

## STRUCTURE DESCRIPTIONS

### Historic Projects

- Unknown
- Retreatment
- Resurface
- Bituminous Mix
- Skinny Mix
- Bituminous Seal
- Bituminous Concrete
- Bituminous Macadam
- Cold Plane and Bituminous Concrete
- Concrete
- Gravel
- Surface Treated Gravel
- Plant Mix
- Reclaimed Base and Bituminous Concrete

Indicated plans available - http://vtransmap01.aot.state.vt.us/rp/dpr/DIwebstore/

### Functional Class

- 1 - Interstate System
- 2 - Other Freeways and Expressways
- 3 - Principal Arterial
- 4 - Minor Arterial
- 5 - Major Collector
- 6 - Minor Collector

### Speed Zones

SPEED LIMIT 25, 30, 35, 40, 45, 50, 55, 60, 65

### Curves

(degrees) Left, Right

### Grades

(percent) grade up, grade down

### Road Widths

(ft)

### Traffic Counters

(counter ID)

### AADT

(count)

### Crash Locations

- Fatal
- Injury
- Property Damage Only
- Unknown Crash Type

### High Crash Locations (HCL's)

HCL No.
1 - 100
101 - 200
201 - 300
301 - 400
401 - 800

### Mileage by Functional Class By Sheet

| | | |
|---|---|---|
| 0140 | 5 - Major Collector | 0.060 |

Page Total Mileage: 0.060 mi

### Mileage by Town By Sheet

| | | |
|---|---|---|
| TINMOUTH - S01401124 | | 0.06 of 0.06 |

Page Total Mileage: 0.06 mi

| DISTRICT | TOWN | Date: 10/16/17 | ROUTE |
|---|---|---|---|
| 3 | TINMOUTH | 1 of 1<br>TWN mileage: 0.0 to 0.06 | Maj-0140<br>ETE mileage: 4.59 to 4.65 |

For More Information Contact - Vermont Agency of Transportation, Policy, Planning and Intermodal Development Division - Mapping Section, 1 National Life Drive, Montpelier, VT 05633-5001 Telephone: 802-828-2600.