Route Log and Progress Chart

DRAFT

Please Note: Errors and Omissions May Exist.
Contact the VTrans Mapping Section with questions or concerns.

DISTRICT	TOWN	ROUTE
3	CLARENDON	Maj-0127

Maj-0127

Base Map

1 in = 2,000 feet

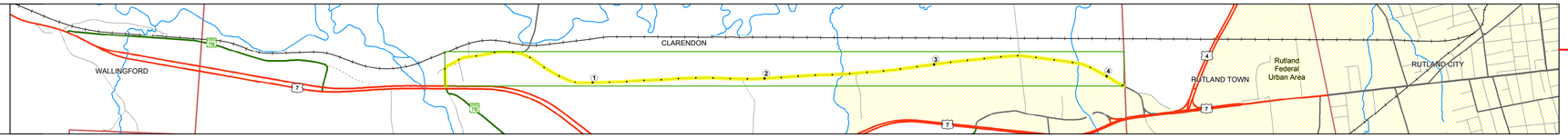

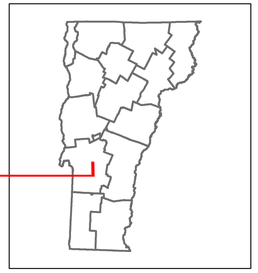

Stick Diagram

Town Center
Intersecting State Routes (excl. ramps/approaches)
Other Intersecting Highways, Ramps, Approaches
Railroad Crossings
Primary Structures
Secondary Structures
Divided State Highway
State Highway
Divided Town Highway
Town Highway
Streams (Hydraulic Structure)
Town Boundary
Village/UC Boundaries
District Boundaries
State/Town Highway Change
Divided Highway Limits
Ghost Section Boundary
Federal Urban Area Limits

Scale: 1 INCH = 2000 FEET

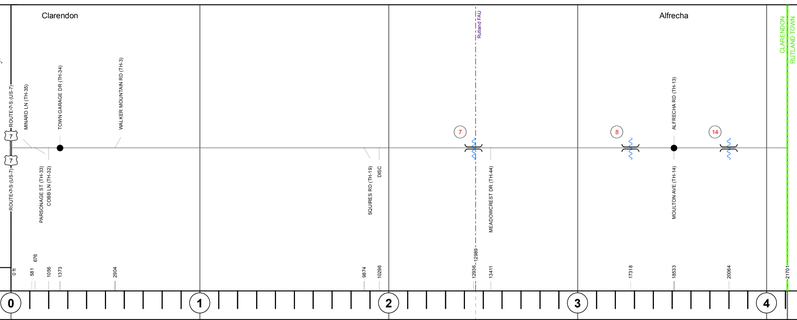

Road Widths

	0	1	2	3	4
Travellane			22		
Roadway			22		
Lane Count			2		
Base					
Subbase					

Curves

5.8

Grades

Historic Projects

2006: BRO 1443(29)

Maintenance Garage

Speed Zone

Functional Class

5

National Highway System

Limited Access Highway

Traffic Counters

R329

Customer Service Level

AADT Counts

	0	1	2	3	4
2016		1200		1100	
2015		1200			
2014		1100			
2013		1100			
2012		1100			

Crash Locations

2016
2015
2014
2013
2012

STRUCTURE DESCRIPTIONS

Bridge 7:
Tee Beam - 1926
Structure No. 200127000711052
Length: 27'
Width: 30.2'
Facility Carried: TR 01 FAS 127
Bridge Type: CONC TBM WID W/ SLAB
Features Intersected: BROOK
Surface: Bituminous
Maintenance/Ownership: Town

Bridge 8:
Tee Beam - 1928
Structure No. 200127000811052
Length: 33'
Width: 27.9'
Facility Carried: TR 01 FAS 127
Bridge Type: CONC TBM WID W/ SLAB
Features Intersected: BROOK
Surface: Bituminous
Maintenance/Ownership: Town

Bridge 14:
Stringer/multi-beam or girder - 2006
Structure No. 200127001411052
Length: 87'
Width: 29.5'
Facility Carried: TR 01 FAS 127
Bridge Type: ROLLED BEAM
Features Intersected: COLD RIVER
Surface: Bituminous
Maintenance/Ownership: Town

Historic Projects: Unknown; Retreatment; Resurface; Bituminous Mix; Skinny Mix; Bituminous Seal; Bituminous Concrete; Bituminous Macadam; Cold Plane and Bituminous Concrete; Concrete; Gravel; Surface Treated Gravel; Plant Mix; Reclaimed Base and Bituminous Concrete

Indicated plans available - http://vtransmap01.aot.state.vt.us/rp/dpr/DIwebstore/

Functional Class: 1 - Interstate System; 2 - Other Freeways and Expressways; 3 - Principal Arterial; 4 - Minor Arterial; 5 - Major Collector; 6 - Minor Collector

Speed Zones: 25, 30, 35, 40, 45, 50, 55, 60, 65

Curves: (degrees) Left, Right

Grades: (percent) grade up, grade down

Road Widths: (ft)

Traffic Counters: (counter ID)

AADT: (count)

Crash Locations: Fatal; Property Damage Only; Injury; Unknown Crash Type

High Crash Locations (HCL's): HCL No.; 1 - 100; 101 - 200; 201 - 300; 301 - 400; 401 - 800

Mileage by Functional Class By Sheet

0127	5 - Major Collector	4.110

Page Total Mileage: 4.110 mi

Mileage by Town By Sheet

CLARENDON - S01271105		4.11 of 4.11

Page Total Mileage: 4.11 mi

DISTRICT	TOWN	Date: 10/16/17	ROUTE
3	CLARENDON	1 of 1 TWN mileage: 0.0 to 4.11	Maj-0127 ETE mileage: 0.0 to 4.11

For More Information Contact - Vermont Agency of Transportation, Policy, Planning and Intermodal Development Division - Mapping Section, 1 National Life Drive, Montpelier, VT 05633-5001 Telephone: 802-828-2600.