# Route Log and Progress Chart

**DRAFT**

Please Note: Errors and Omissions May Exist.
Contact the VTrans Mapping Section with questions or concerns.

| DISTRICT | TOWN | ROUTE |
|---|---|---|
| 1 | MANCHESTER | Maj-0119 |

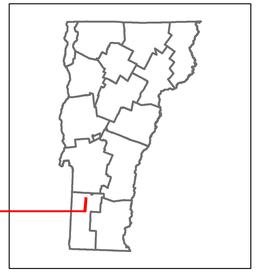

## Maj-0119

### Base Map

1 in = 2,000 feet

### Stick Diagram

- Town Center
- Intersecting State Routes (excl. ramps/approaches)
- Other Intersecting Highways, Ramps, Approaches
- Railroad Crossings
- Primary Structures
- Secondary Structures
- Divided State Highway
- State Highway
- Divided Town Highway
- Town Highway
- Streams (Hydraulic Structure)
- Town Boundary
- Village/UC Boundaries
- District Boundaries
- State/Town Highway Change
- Divided Highway Limits
- Ghost Section Boundary
- Federal Urban Area Limits

Scale: 1 INCH = 2000 FEET

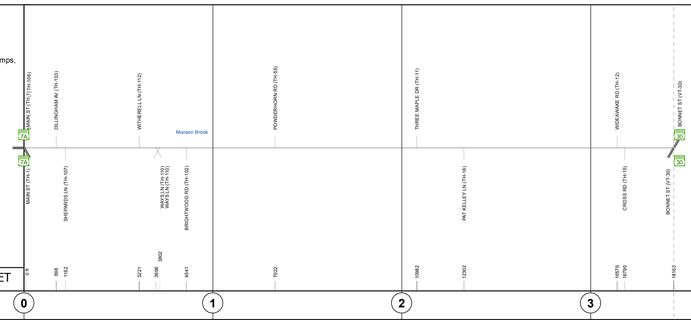


### Road Widths

### Curves

### Grades

### Historic Projects

### Maintenance Garage

### Speed Zone

### Functional Class

### National Highway System

### Limited Access Highway

### Traffic Counters

### Customer Service Level

### AADT Counts

### Crash Locations

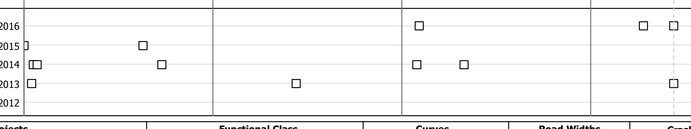


### STRUCTURE DESCRIPTIONS

**Historic Projects**

- Unknown
- Retreatment
- Resurface
- Bituminous Mix
- Skinny Mix
- Bituminous Seal
- Bituminous Concrete
- Bituminous Macadam
- Cold Plane and Bituminous Concrete
- Concrete
- Gravel
- Surface Treated Gravel
- Plant Mix
- Reclaimed Base and Bituminous Concrete

Indicated plans available - http://vtransmap01.aot.state.vt.us/rp/dpr/DIwebstore/

**Functional Class**

- 1 - Interstate System
- 2 - Other Freeways and Expressways
- 3 - Principal Arterial
- 4 - Minor Arterial
- 5 - Major Collector
- 6 - Minor Collector

**Speed Zones**

SPEED LIMIT 25, 30, 35, 40, 45, 50, 55, 60, 65

**Curves**

(degrees) Left / Right

**Grades**

(percent) grade up / grade down

**Road Widths**

(ft)

**Traffic Counters**

(counter ID)

**AADT**

(count)

**Crash Locations**

- Fatal
- Injury
- Property Damage Only
- Unknown Crash Type

**High Crash Locations (HCL's)**

- HCL No.
- 1 - 100
- 101 - 200
- 201 - 300
- 301 - 400
- 401 - 800

**Mileage by Functional Class By Sheet**

| | | |
|---|---|---|
| 0119 | 5 - Major Collector | 3.440 |

Page Total Mileage: 3.440 mi

**Mileage by Town By Sheet**

| | | |
|---|---|---|
| MANCHESTER - S01190206 | | 3.44 of 3.44 |

Page Total Mileage: 3.44 mi

| DISTRICT | TOWN | Date: 10/15/17 | ROUTE |
|---|---|---|---|
| 1 | MANCHESTER | 1 of 1<br>TWN mileage: 0.0 to 3.44 | Maj-0119<br>ETE mileage: 0.0 to 3.44 |

For More Information Contact - Vermont Agency of Transportation, Policy, Planning and Intermodal Development Division - Mapping Section, 1 National Life Drive, Montpelier, VT 05633-5001 Telephone: 802-828-2600.