

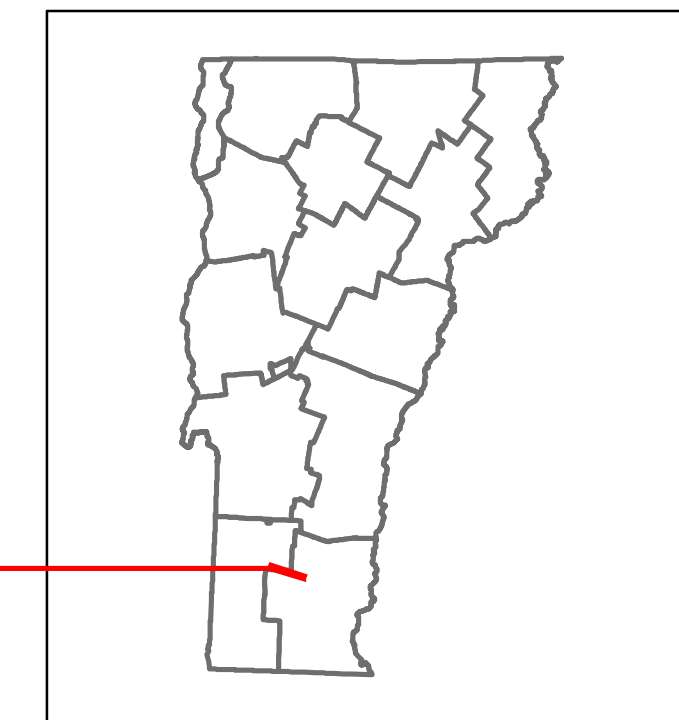


Route Log and Progress Chart


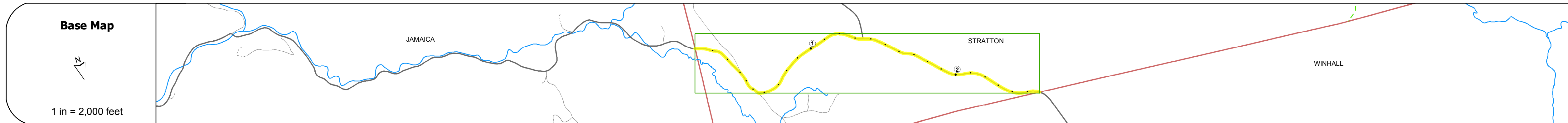
DRAFT

Please Note: Errors and Omissions May Exist.
Contact the VTrans Mapping Section with questions or concerns.

| | | |
|----------|----------|----------|
| DISTRICT | TOWN | ROUTE |
| 1 | STRATTON | Maj-0118 |



Maj-0118



| STRUCTURE DESCRIPTIONS | |
|------------------------|--|
| | |

| Road Widths | Travellane: 22' | Roadway: 28' | Lane Count: 2 | Base | Subbase |
|-------------|-----------------|--------------|---------------|------|---------|
|-------------|-----------------|--------------|---------------|------|---------|

| Curves | |
|--------|--|
|--------|--|

| Grades | |
|--------|--|
|--------|--|

| Historic Projects | |
|-------------------|--|
|-------------------|--|

| Maintenance Garage | |
|--------------------|--|
|--------------------|--|

| Speed Zone | |
|------------|--|
|------------|--|

| Functional Class | 5 |
|------------------|---|
|------------------|---|

| National Highway System | |
|-------------------------|--|
|-------------------------|--|

| Limited Access Highway | |
|------------------------|--|
|------------------------|--|

| Traffic Counters | |
|------------------|--|
|------------------|--|

| Customer Service Level | |
|------------------------|--|
|------------------------|--|

| AAAT Counts | 2016: 4000 | 3500 |
|-------------|------------|------|
| 2015 | 3900 | 3400 |
| 2014 | 3700 | 3200 |
| 2013 | 3700 | |
| 2012 | 3700 | |

| Crash Locations | 2016: 2 locations | 2015: 2 locations | 2014: 1 location | 2013: 1 location | 2012: 0 locations |
|-----------------|-------------------|-------------------|------------------|------------------|-------------------|
|-----------------|-------------------|-------------------|------------------|------------------|-------------------|

| | | | | | | | | | | | | |
|--|--|--|--|---|---|--|--|--|----------------------|-------------------------|-----------------------|--|
| Historic Projects Unknown, Bituminous Concrete, Retreatment, Resurface, Bituminous Mix, Bituminous Seal, Surface Treated Gravel, Plant Mix, Reclaimed Base and Bituminous Concrete, Concrete, Gravel | Functional Class 1- Interstate System, 2- Other Freeways and Expressways, 3- Principal Arterial, 4- Minor Arterial, 5- Major Collector, 6- Minor Collector | Curves Left (segress), Right, Grades: grade up, grade down | Road Widths (ft), Traffic Counters (counter ID), AAAT (count) | Crash Locations Fatal, Injury, Property Damage Only, Unknown Crash Type | Mileage by Functional Class By Sheet 0118 5 - Major collector 2.580 | | Mileage by Town By Sheet STRATTON - S01181316 2.58 of 2.58 | | DISTRICT 1 | TOWN STRATTON | Date: 10/15/17 | ROUTE Maj-0118 ETE mileage: 0.0 to 2.58 |
| | | | | | Speed Zones 25, 30, 35, 40, 45, 50, 55, 60, 65 | | High Crash Locations (HCL's) HCL No. 1-100, 101-200, 201-300, 301-400, 401-800 | | | | | |

For More Information Contact - Vermont Agency of Transportation, Policy, Planning and Intermodal Development Division - Mapping Section, 1 National Life Drive, Montpelier, VT 05633-5001 Telephone: 802-828-2600.