Route Log and Progress Chart

DRAFT

Please Note: Errors and Omissions May Exist.
Contact the VTrans Mapping Section with questions or concerns.

DISTRICT	TOWN	ROUTE
1	SUNDERLAND	Maj-0114

Maj-0114

Base Map

N

1 in = 0.8 miles

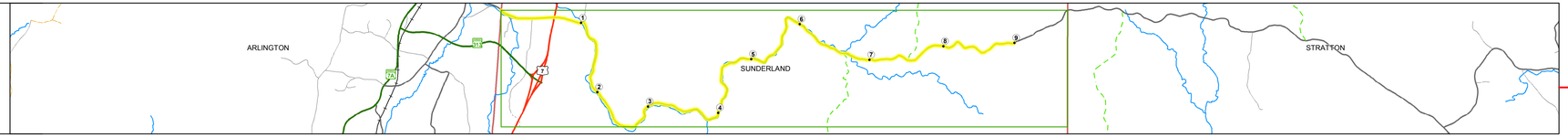

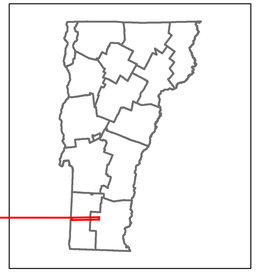

Stick Diagram

- Town Center
- Intersecting State Routes (excl. ramps/approaches)
- Other Intersecting Highways, Ramps, Approaches
- Railroad Crossings
- Primary Structures
- Secondary Structures
- Divided State Highway
- State Highway
- Divided Town Highway
- Town Highway
- Streams (Hydraulic Structure)
- Town Boundary
- Village/UC Boundaries
- District Boundaries
- State/Town Highway Change
- Divided Highway Limits
- Ghost Section Boundary
- Federal Urban Area Limits

Scale: 1 INCH = 2000 FEET

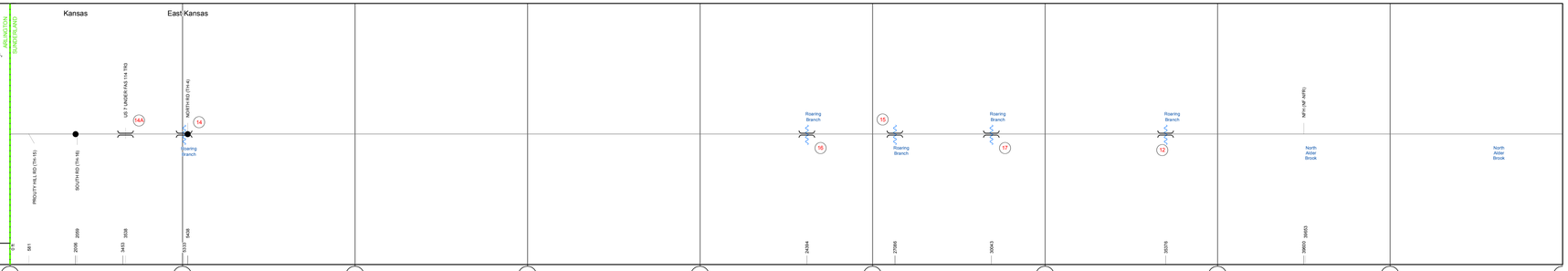

Road Widths

Travellane / Roadway / Lane Count / Base / Subbase

18" Crushed Gravel

Curves

Grades

Historic Projects

1978: Unknown
1974: Unknown
2008: BRF 0114(2)
1961: Unknown
1960: Unknown
0: SA
0: Unknown
1984: FH 6-1(1)S
1984: FH 6-1(1)S
1984: FH 6-1(1)S
0: Unknown
1970: SA
1984: FH 6-1(1)S

Maintenance Garage

Speed Zone

Functional Class

5

National Highway System

Limited Access Highway

Traffic Counters

B332
B025
B358

Customer Service Level

AADT Counts

	0	1	2	3	4	5	6	7	8	9
2016	1000				880				50	
2015	980				860				50	
2014	930				820				50	
2013	930				580				50	
2012	930				330				50	

Crash Locations

2014

STRUCTURE DESCRIPTIONS

Bridge 14A:
Stringer/multi-beam or girder - 1982
Structure No. 200114014A02152
Length: 108'
Width: 34.0'
Under Clearance: 16.42'
Facility Carried: TR 03 FAS 114
Bridge Type: WELDED PLATE GIRDER
Features Intersected: US 7 UNDER FAS 114 TR3
Surface: Bituminous
Maintenance/Ownership: State

Bridge 14:
Stringer/multi-beam or girder - 2006
Structure No. 200114001402152
Length: 89'
Width: 21.6'
Facility Carried: TR 03 FAS 114
Bridge Type: CURVED WLD PLT GIRD
Features Intersected: ROARING BRANCH BROOK
Maintenance/Ownership: Town

Bridge 16:
Box beam or girders - multiple - 2015
Structure No. 200114001602152
Length: 75'
Width: 16.0'
Facility Carried: TR 03 FAS 114 FH6
Bridge Type: PRESTRES CONC BOX BM
Features Intersected: ROARING BRANCH BROOK
Surface: Concrete
Maintenance/Ownership: Town

Bridge 15:
Stringer/multi-beam or girder - 1939
Structure No. 200114001502152
Length: 94'
Width: 11.8'
Facility Carried: TR 03 FAS 114 FH6
Bridge Type: ROLLED BEAM
Features Intersected: ROARING BRANCH BROOK
Maintenance/Ownership: Town

Bridge 17:
Stringer/multi-beam or girder - 1935
Structure No. 200114001702152
Length: 59'
Width: 12.0'
Facility Carried: TR 03 FAS 114 FH6
Bridge Type: ROLLED BM W TIM DK
Features Intersected: ROARING BRANCH BROOK
Surface: Timber
Maintenance/Ownership: Town

Bridge 12:
Stringer/multi-beam or girder - 1966
Structure No. 200114001202152
Length: 37'
Width: 24.1'
Facility Carried: TR 03 FAS 114 FH6
Bridge Type: ROLLED BEAM
Features Intersected: ROARING BRANCH BROOK
Maintenance/Ownership: Town

Historic Projects: Unknown; Retreatment; Resurface; Bituminous Mix; Skinny Mix; Bituminous Seal; Bituminous Concrete; Bituminous Macadam; Cold Plane and Bituminous Concrete; Concrete; Gravel; Surface Treated Gravel; Plant Mix; Reclaimed Base and Bituminous Concrete

Indicated plans available - http://vtransmap01.aot.state.vt.us/rp/dpr/D/webstore/

Functional Class: 1 - Interstate System; 2 - Other Freeways and Expressways; 3 - Principal Arterial; 4 - Minor Arterial; 5 - Major Collector; 6 - Minor Collector

Speed Zones: SPEED 25, SPEED 30, SPEED 35, SPEED 40, SPEED 45, SPEED 50, SPEED 55, SPEED 60, SPEED 65

Curves: (degrees) Left; Right

Grades: (percent) grade up; grade down

Road Widths (ft)

Traffic Counters (counter ID)

AADT (count)

Crash Locations: Fatal; Injury; Property Damage Only; Unknown Crash Type

High Crash Locations (HCL's): HCL No.; 1 - 100; 101 - 200; 201 - 300; 301 - 400; 401 - 800

Mileage by Functional Class By Sheet

0114	5 - Major Collector	9.000

Page Total Mileage: 9.000 mi

Mileage by Town By Sheet

SUNDERLAND - S01140215		9.0 of 9.8

Page Total Mileage: 9.0 mi

DISTRICT	TOWN	Date: 10/15/17	ROUTE
1	SUNDERLAND	1 of 2 TWN mileage: 0.0 to 9.0	Maj-0114 ETE mileage: 1.48 to 10.48