Route Log and Progress Chart

DRAFT

Please Note: Errors and Omissions May Exist.
Contact the VTrans Mapping Section with questions or concerns.

DISTRICT	TOWN	ROUTE
7	ST. JOHNSBURY	NSH-9730

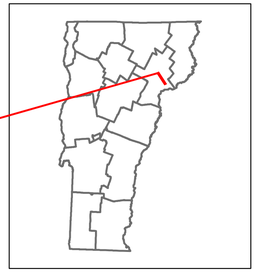

NSH-9730
St. Johnsbury
State Highway

Base Map

1 in = 2,000 feet

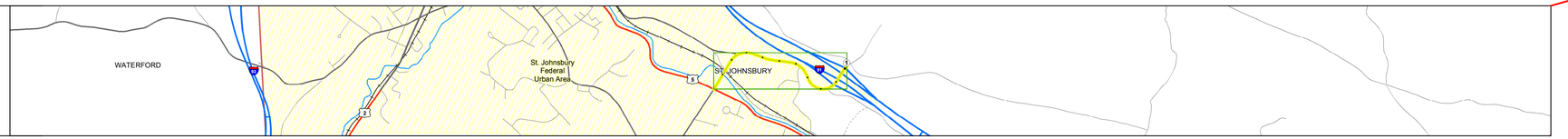

Stick Diagram

- Town Center
- Intersecting State Routes (excl. ramps/approaches)
- Other Intersecting Highways, Ramps, Approaches
- Railroad Crossings
- Primary Structures
- Secondary Structures
- Divided State Highway
- State Highway
- Divided Town Highway
- Town Highway
- Streams (Hydraulic Structure)
- Town Boundary
- Village/UC Boundaries
- District Boundaries
- State/Town Highway Change
- Divided Highway Limits
- Ghost Section Boundary
- Federal Urban Area Limits

Scale: 1 INCH = 2000 FEET

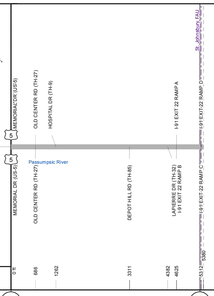

0 1

Road Widths

Travellane	40 36 24	
Roadway	54 46 51 37 28 30	
Lane Count	3 2	
Base	5" Plant Mix 4" Plant Mix	
Subbase	24" Crushed Stone	

Curves

10 3 9 12 9 4

Grades

Historic Projects

2014: STP 2928 (1)
1987: FEGC DP FF 041-1(10)
1975: I 91-3(9) C/1

Maintenance Garage

Speed Zone

Functional Class

4

National Highway System

Limited Access Highway

Partial

Traffic Counters

C048
C216

Customer Service Level

Regional Corridor

AADT Counts

2016	3200	4800 500
2015	3200	4700
2014	3200	4700
2013	3300	4700
2012	3300	4700

Crash Locations

2016
2015
2014
2013
2012

STRUCTURE DESCRIPTIONS

Historic Projects: Unknown; Retreatment; Resurface; Bituminous Mix; Skinny Mix; Bituminous Seal; Bituminous Concrete; Bituminous Macadam; Cold Plane and Bituminous Concrete; Concrete; Gravel; Surface Treated Gravel; Plant Mix; Reclaimed Base and Bituminous Concrete

Indicated plans available - http://vtransmap01.act.state.vt.us/rp/dpr/DIwebstore/

Functional Class: 1 - Interstate System; 2 - Other Freeways and Expressways; 3 - Principal Arterial; 4 - Minor Arterial; 5 - Major Collector; 6 - Minor Collector

Speed Zones: 25, 30, 35, 40, 45, 50, 55, 60, 65

Curves: (degrees) Left, Right

Grades: (percent) grade up, grade down

Road Widths: (ft)

Traffic Counters: (counter ID)

AADT: (count)

Crash Locations: Fatal; Injury; Property Damage Only; Unknown Crash Type

High Crash Locations (HCL's): HCL No.; 1 - 100; 101 - 200; 201 - 300; 301 - 400; 401 - 800

Mileage by Functional Class By Sheet

041-1 4 - Minor Arterial 1.019

Page Total Mileage: 1.019 mi

Mileage by Town By Sheet

ST. JOHNSBURY - N97300311 1.019 of 1.019

Page Total Mileage: 1.019 mi

DISTRICT	TOWN	Date: 10/15/17	ROUTE
7	ST. JOHNSBURY	1 of 1 TWN mileage: 0.0 to 1.019	NSH-9730 ETE mileage: 0.0 to 1.019

For More Information Contact - Vermont Agency of Transportation, Policy, Planning and Intermodal Development Division - Mapping Section, 1 National Life Drive, Montpelier, VT 05633-5001 Telephone: 802-828-2600.