

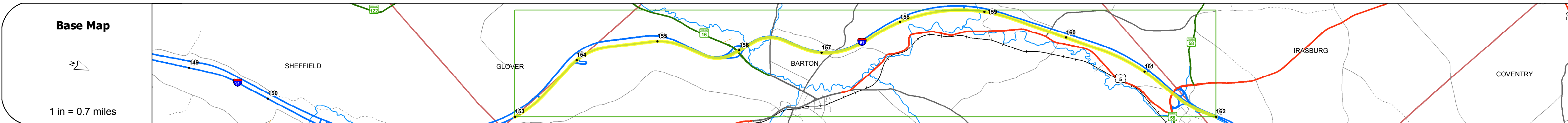
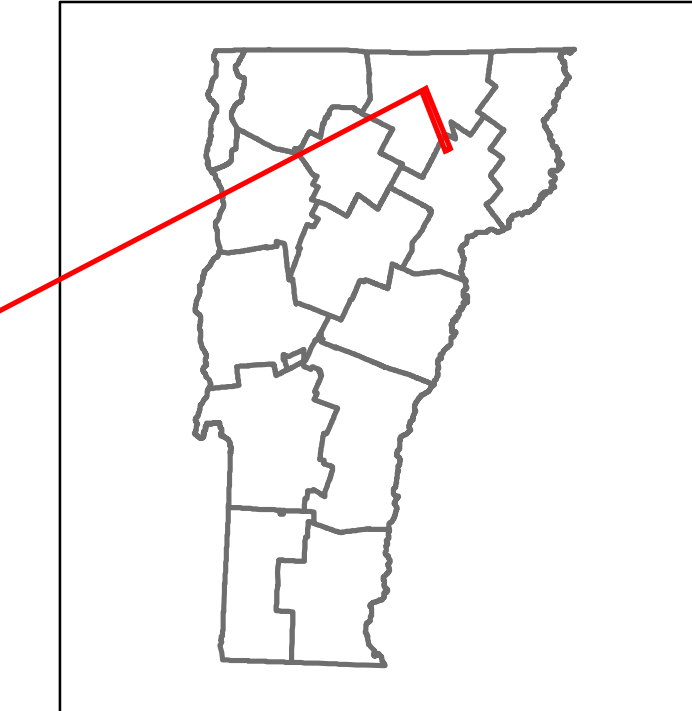


Route Log and Progress Chart

DRAFT

Please Note: Errors and Omissions May Exist.
Contact the VTrans Mapping Section with questions or concerns.


DISTRICT	TOWN	ROUTE
9	IRASBURG, BARTON, GLOVER	I-91



Travellane	Roadway	Lane Count	Base	Subbase
		24		
		38		
		2		
		Two 2 1/2" Plant Mix Base Courses		
		24" Crushed Rock		

Curves
3

Grades
-5
-4.9
+4.9
-4



Maintenance Garage
District 9 - Barton Garage

Speed Zone

Functional Class
1

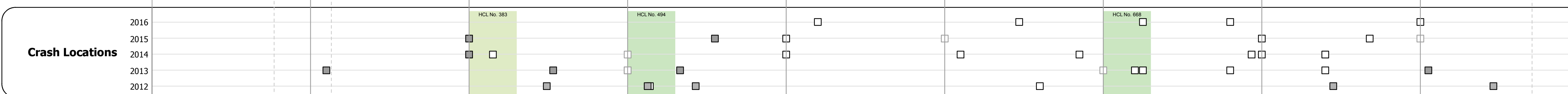
National Highway System
NHS - Interstate

Limited Access Highway
Full

Traffic Counters
PO22

Customer Service Level
Interstate Or Divided Highway

Year	2016	2015	2014	2013	2012
ADT	5200	5100	4900	4800	4600
ADT	6100	6000	5700	5500	5200
ADT	7700	7500	7200	6900	6600



STRUCTURE DESCRIPTIONS

Bridge 102N:
Stringer/multi-beam or girder - 1971
Structure No. 200091102N10022
Length: 180'
Width: 39.4'
Under Clearance: 17.17'
Facility Carried: 191 ML
Structure Type: 3 SPN CONT RLD BEAM
Features Intersected: I 91 OVER VT 16
Surface: Bituminous
Maintenance/Ownership: State

Culvert 1021:
Culvert - 1971
Structure No. 200091102110022
Length: 31'
Facility Carried: 191 ML
Structure Type: TWIN CELL RC BOX
Features Intersected: BARTON RIVER
Maintenance/Ownership: State

Culvert 1022:
Culvert - 1972
Structure No. 300091102210021
Length: 16'
Under Clearance: 12.0'
Facility Carried: 191
Structure Type: RC BOX
Features Intersected: ROARING BROOK
Maintenance: State

Bridge 103N:
Stringer/multi-beam or girder - 1971
Structure No. 200091103N10022
Length: 102'
Width: 39.8'
Under Clearance: 14.25'
Facility Carried: 191 ML
Structure Type: WELDED GIRDER
Features Intersected: I 91 OVER TH NO 4
Surface: Bituminous
Maintenance/Ownership: State

Bridge 104N:
Stringer/multi-beam or girder - 1971
Structure No. 200091104N10022
Length: 238'
Width: 39.4'
Under Clearance: 19.67'
Facility Carried: 191 ML
Structure Type: 3SP CONT ROLLED BEAM
Features Intersected: I 91 OVER TH NO 5
Surface: Bituminous
Maintenance/Ownership: State

Culvert 1043N:
Culvert - 1972
Structure No. 300091143N10021
Length: 18'
Under Clearance: 12.0'
Facility Carried: 191
Structure Type: CONC ARCH CULVERT
Features Intersected: HOG TROUGH BROOK
Maintenance: State

Bridge 105N:
Stringer/multi-beam or girder - 1971
Structure No. 200091105N10022
Length: 89'
Width: 39.4'
Under Clearance: 15.92'
Facility Carried: 191 ML
Structure Type: ROLLED BEAM
Features Intersected: I 91 OVER TH NO 6
Surface: Bituminous
Maintenance/Ownership: State

Culvert 1051N:
Culvert - 1972
Structure No. 300091151N10021
Length: 6'
Under Clearance: 6.0'
Facility Carried: 191
Structure Type: A.C.C.G.M.P.
Features Intersected: BROOK
Maintenance: State

Bridge 106N:
Stringer/multi-beam or girder - 1971
Structure No. 200091106N10022
Length: 200'
Width: 42.7'
Under Clearance: 15.83'
Facility Carried: 191 ML
Structure Type: 3SP CONT WELDED GIR
Features Intersected: I 91 OVER US 5
Surface: Bituminous
Maintenance/Ownership: State

Culvert 106-1:
Culvert - 1972
Structure No. 300091106110111
Length: 8'
Under Clearance: 6.0'
Facility Carried: 191
Structure Type: MULTIPLATE PIPE ARCH
Features Intersected: SWAMP DRAIN
Maintenance: State

Historic Projects <ul style="list-style-type: none"> Unknown Retreatment Resurface Bituminous Mix Skinny Mix Bituminous Seal 	Functional Class <ul style="list-style-type: none"> 1 - Interstate System 2 - Other Freeways and Expressways 3 - Principal Arterial 4 - Minor Arterial 5 - Major Collector 6 - Minor Collector 	Curves <ul style="list-style-type: none"> Left (segress) Right 	Road Widths (ft) Traffic Counters (counter ID) AADT (count)	Crash Locations <ul style="list-style-type: none"> Fatal Injury Property Damage Only Unknown Crash Type High Crash Locations (HCL's) HCL No. 201 - 300 1 - 100 101 - 200	Mileage by Functional Class By Sheet 91-3 1 - Interstate 9.000	Mileage by Town By Sheet ETE - I091-0000 9.0 of 177.432	DISTRICT 9	TOWN IRASBURG, BARTON, GLOVER	Date: 11/03/17	ROUTE I-91 ETE mileage: 153.0 to 162.0
--	--	--	---	--	--	---	----------------------	---	-----------------------	---

Page Total Mileage: 9.000 mi Page Total Mileage: 9.0 mi

For More Information Contact - Vermont Agency of Transportation, Policy, Planning and Intermodal Development Division - Mapping Section, 1 National Life Drive, Montpelier, VT 05633-5001 Telephone: 802-828-2600.