

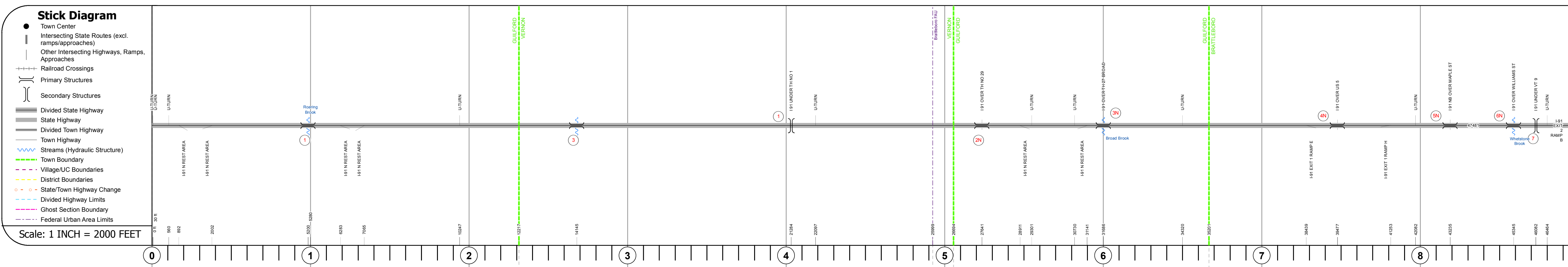
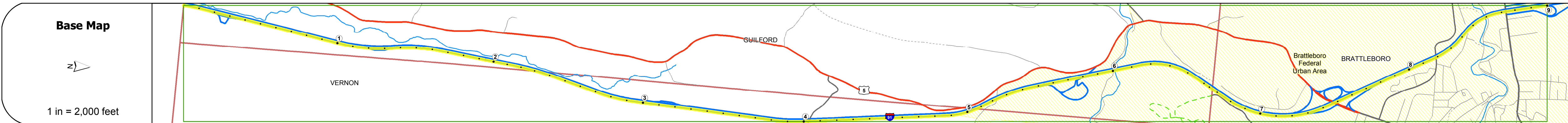
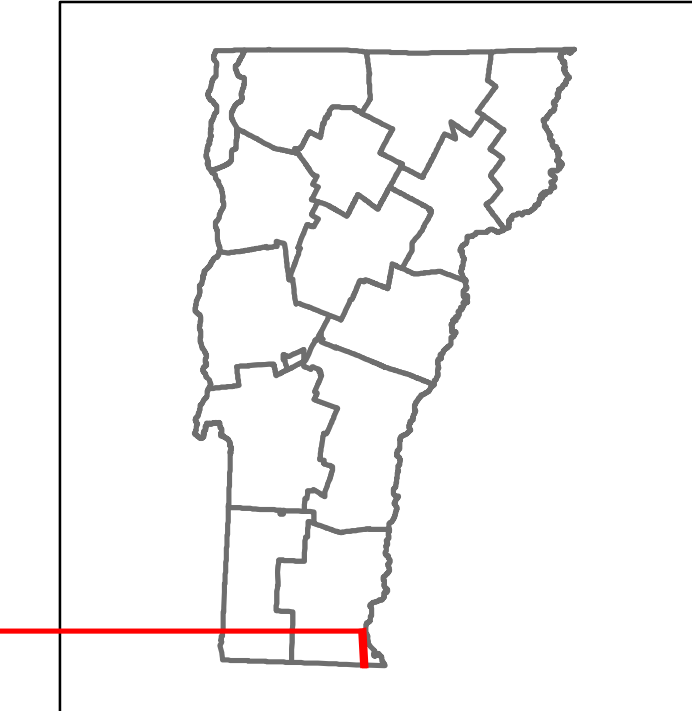


Route Log and Progress Chart

DRAFT

Please Note: Errors and Omissions May Exist.
Contact the VTrans Mapping Section with questions or concerns.

| DISTRICT | TOWN | ROUTE |
|----------|-------------------------------|-------|
| 2 | VERNON, BRATTLEBORO, GUILFORD | I-91 |



| Category | 0 | 1 | 2 | 3 | 4 | 5 | 6 | 7 | 8 | 9 |
|------------|---|---|---|---|---|---|---|---|---|---|
| Travellane | | | | | | | | | | |
| Roadway | | | | | | | | | | |
| Lane Count | | | | | | | | | | |
| Base | | | | | | | | | | |
| Subbase | | | | | | | | | | |

| Category | 0 | 1 | 2 | 3 | 4 | 5 | 6 | 7 | 8 | 9 | | | | |
|----------|----|------|---|---|------|----|------|----|------|----|----|----|------|------|
| Curves | | | | | | | | | | | | | | |
| Grades | +4 | +2.7 | | | +2.3 | -5 | -2.5 | -5 | +2.8 | +5 | -5 | -3 | +4.4 | +3.8 |

| Category | 0 | 1 | 2 | 3 | 4 | 5 | 6 | 7 | 8 | 9 |
|-------------------------|---|---|---|---|---|---|---|---|---|---|
| Historic Projects | | | | | | | | | | |
| Maintenance Garage | | | | | | | | | | |
| Speed Zone | | | | | | | | | | |
| Functional Class | | | | | | | | | | |
| National Highway System | | | | | | | | | | |
| Limited Access Highway | | | | | | | | | | |
| Traffic Counters | | | | | | | | | | |
| Customer Service Level | | | | | | | | | | |

| Category | 0 | 1 | 2 | 3 | 4 | 5 | 6 | 7 | 8 | 9 |
|-------------------------|---|---|---|---|---|---|---|---|---|---|
| Maintenance Garage | | | | | | | | | | |
| Speed Zone | | | | | | | | | | |
| Functional Class | | | | | | | | | | |
| National Highway System | | | | | | | | | | |
| Limited Access Highway | | | | | | | | | | |
| Traffic Counters | | | | | | | | | | |
| Customer Service Level | | | | | | | | | | |

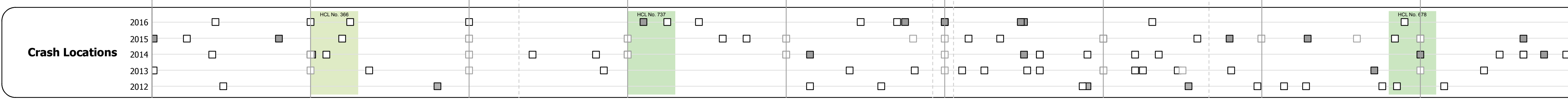
| Category | 0 | 1 | 2 | 3 | 4 | 5 | 6 | 7 | 8 | 9 |
|-------------------------|---|---|---|---|---|---|---|---|---|---|
| Speed Zone | | | | | | | | | | |
| Functional Class | | | | | | | | | | |
| National Highway System | | | | | | | | | | |
| Limited Access Highway | | | | | | | | | | |
| Traffic Counters | | | | | | | | | | |
| Customer Service Level | | | | | | | | | | |

| Category | 0 | 1 | 2 | 3 | 4 | 5 | 6 | 7 | 8 | 9 |
|-------------------------|---|---|---|---|---|---|---|---|---|---|
| Functional Class | | | | | | | | | | |
| National Highway System | | | | | | | | | | |
| Limited Access Highway | | | | | | | | | | |
| Traffic Counters | | | | | | | | | | |
| Customer Service Level | | | | | | | | | | |

| Category | 0 | 1 | 2 | 3 | 4 | 5 | 6 | 7 | 8 | 9 |
|------------------------|---|---|---|---|---|---|---|---|---|---|
| Limited Access Highway | | | | | | | | | | |
| Traffic Counters | | | | | | | | | | |
| Customer Service Level | | | | | | | | | | |

| Category | 0 | 1 | 2 | 3 | 4 | 5 | 6 | 7 | 8 | 9 |
|------------------------|---|---|---|---|---|---|---|---|---|---|
| Customer Service Level | | | | | | | | | | |

| Year | 0 | 1 | 2 | 3 | 4 | 5 | 6 | 7 | 8 | 9 |
|------|---|---|---|---|---|---|---|---|---|---|
| 2016 | | | | | | | | | | |
| 2015 | | | | | | | | | | |
| 2014 | | | | | | | | | | |
| 2013 | | | | | | | | | | |
| 2012 | | | | | | | | | | |



STRUCTURE DESCRIPTIONS

- Culvert 1:**
Culvert - 1958
Structure No. 30009100-113071
Length: 6'
Under Clearance: 6.0'
Facility Carried: I91
Structure Type: CONC. RD PIPE
Features Intersected: BROOK
Maintenance: State
- Culvert 3:**
Culvert - 1958
Structure No. 30009100-313181
Length: 6'
Under Clearance: 6.0'
Facility Carried: I91
Structure Type: CONC. RD PIPE
Features Intersected: BROOK
Maintenance: State
- Bridge 1:**
Stringer/multi-beam or girder - 1958
Structure No. 20131800D113181
Length: 238'
Facility Carried: TR 01
Structure Type: 4 SPAN ROLLED BEAM
Features Intersected: I 91 UNDER TH NO 1
- Bridge 2N:**
Stringer/multi-beam or girder - 1958
Structure No. 200091002N13072
Length: 99'
Width: 44.0'
Under Clearance: 13.83'
Facility Carried: I 91 ML
Structure Type: ROLLED BEAM
Features Intersected: I 91 OVER TH NO 29
Surface: Bituminous
Maintenance/Ownership: State
- Bridge 3N:**
Stringer/multi-beam or girder - 1959
Structure No. 200091005N13072
Length: 258'
Width: 44.0'
Under Clearance: 36.0'
Facility Carried: I 91 ML
Structure Type: 3 SP CONT PLT GIRDER
Features Intersected: I 91 OVER TH 27 BROAD
Surface: Bituminous
Maintenance/Ownership: State
- Bridge 4N:**
Stringer/multi-beam or girder - 1959
Structure No. 200091004N13022
Length: 138'
Width: 30.0'
Under Clearance: 17.5'
Facility Carried: I 91 ML
Structure Type: 3 SPAN ROLLED BEAM
Features Intersected: I 91 OVER US 5
Surface: Bituminous
Maintenance/Ownership: State
- Bridge 5N:**
Tee Beam - 1960
Structure No. 200091005N13022
Length: 142'
Width: 42.0'
Under Clearance: 17.83'
Facility Carried: I 91 ML
Structure Type: 3 SPAN NEXT-BEAM
Features Intersected: I 91 NB OVER MAPLE ST
Surface: Bituminous
Maintenance/Ownership: State
- Bridge 6N:**
Stringer/multi-beam or girder - 2012
Structure No. 200091006N13022
Length: 388'
Width: 38.0'
Under Clearance: 55.0'
Facility Carried: I 91 ML
Structure Type: HYBRID PLATE GIRDER
Features Intersected: I 91 OVER WILLIAMS ST
Surface: Concrete
Maintenance/Ownership: State
- Bridge 7:**
Stringer/multi-beam or girder - 1960
Structure No. 200010054A13022
Length: 138'
Facility Carried: VT 09 ML
Structure Type: 2 SPAN ROLLED BEAM
Features Intersected: I 91 UNDER VT 9

| | | | | | | | | | | |
|--|--|---|--|---|--|---|-----------------------------------|--|--|---|
| Historic Projects <ul style="list-style-type: none"> Unknown Retreatment Resurface Bituminous Mix Skinny Mix Bituminous Seal | Functional Class <ul style="list-style-type: none"> 1 - Interstate System 2 - Other Freeways and Expressways 3 - Principal Arterial 4 - Minor Arterial 5 - Major Collector 6 - Minor Collector | Curves <ul style="list-style-type: none"> Left (segreg) Right | Road Widths <ul style="list-style-type: none"> (ft) | Crash Locations <ul style="list-style-type: none"> Fatal Injury Property Damage Only Unknown Crash Type | Mileage by Functional Class By Sheet 91-1 1 - Interstate 9.000 | Mileage by Town By Sheet ETE - I091-0000 9.0 of 177.432 | DISTRICT 2 | TOWN VERNON, BRATTLEBORO, GUILFORD | Date: 11/03/17 | ROUTE I-91 ETE mileage: 0.0 to 9.0 |
| Speed Zones 25 30 35 40 45 50 55 60 65 | | | | | Page Total Mileage: 9.000 mi | | Page Total Mileage: 9.0 mi | | 1 of 20 TWN mileage: 0.0 to 9.0 | |

For More Information Contact - Vermont Agency of Transportation, Policy, Planning and Intermodal Development Division - Mapping Section, 1 National Life Drive, Montpelier, VT 05633-5001 Telephone: 802-828-2600.