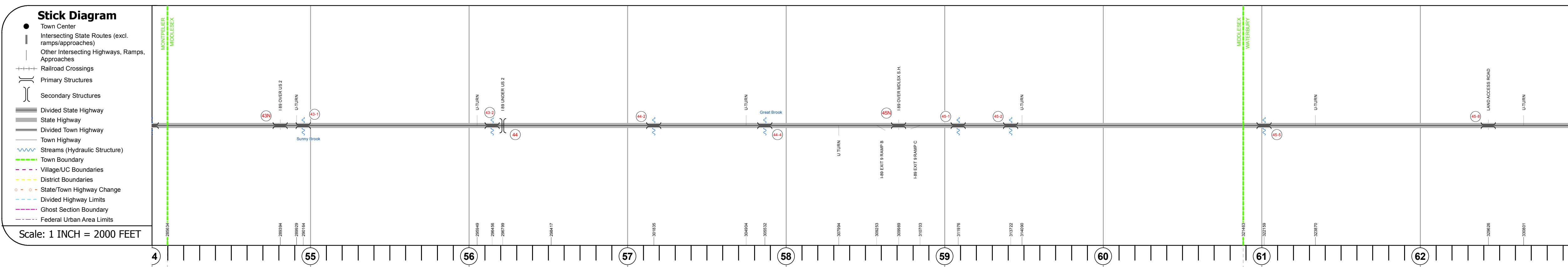
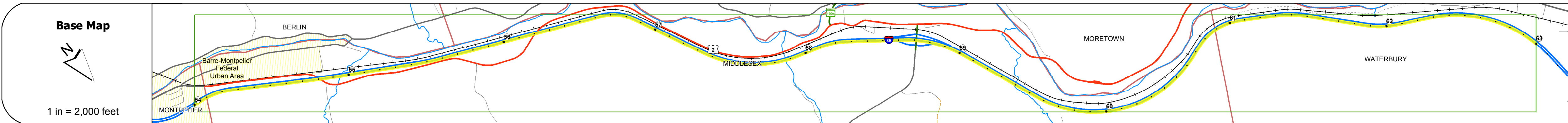
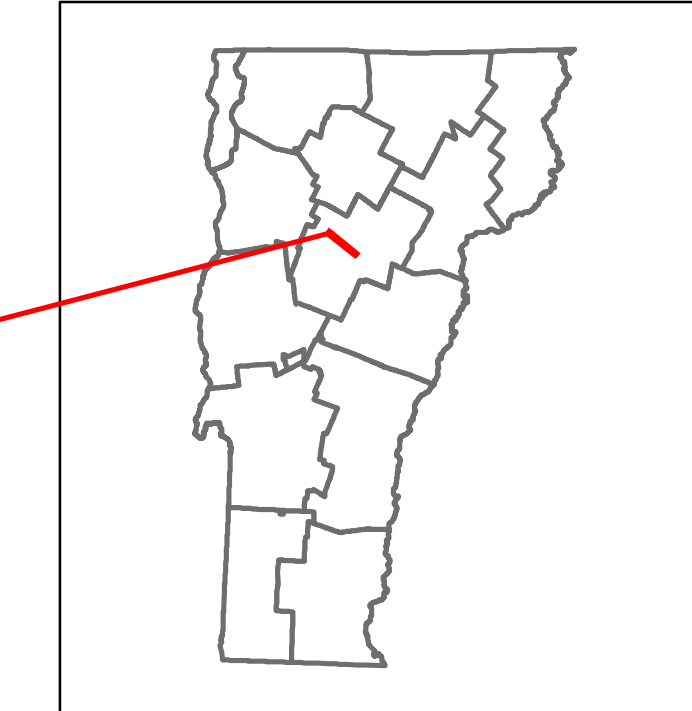



DISTRICT	TOWN	ROUTE
5	WATERBURY, MIDDLESEX, MONTPELIER	I-89



Station	Travellane	Roadway	Lane Count	Base	Subbase
4					
55					
56					
57					
58					
59					
60					
61					
62					
6					

Station	Curve
57	3.3
58	2
61	3
62	2

Station	Grades
55	+3.2
56	+2.8
57	-2.4
58	+4.7
59	-2.1
60	+3.5
61	3.3
62	+2.7
6	-2
	+2.2
	+3



Station	Maintenance Garage
58-62	District 5 - Middlesex Garage

Station	Speed Zone
58-62	Interstate or Divided Highway

Station	Functional Class
58-62	1 - Interstate

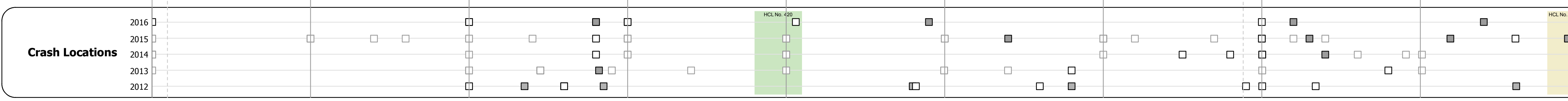
Station	National Highway System
58-62	NHS - Interstate

Station	Limited Access Highway
58-62	Full

Station	Traffic Counters
57	W088
61	W034

Station	Customer Service Level
58-62	Interstate or Divided Highway

Year	Station	ADT
2016	58	26400
2015	58	25800
2014	58	25700
2013	58	25600
2012	58	25500
2016	62	25800
2015	62	25200
2014	62	25000
2013	62	24700
2012	62	24500



## STRUCTURE DESCRIPTIONS

<p><b>Bridge 43N:</b> Stringer/multi-beam or girder - 1960 Structure No. 200089043N12102 Length: 176' Width: 32.0' Under Clearance: 14.83' Facility Carried: I 89 ML Structure Type: 3 SPN CONT ROLLED BM Features Intersected: I 89 OVER US 2 Surface: Bituminous Maintenance/Ownership: State</p>	<p><b>Bridge 45-S:</b> Culvert - 1960 Structure No. 30008945-812181 Length: 14' Under Clearance: 12.0' Facility Carried: I 89 Structure Type: R C BOX Features Intersected: LAND ACCESS ROAD Maintenance: State</p>
<p><b>Culvert 43-1:</b> Culvert - 1960 Structure No. 30008943-112101 Length: 12' Under Clearance: 7.5' Facility Carried: I 89 Structure Type: CGMPA Features Intersected: BROOK Maintenance: State</p>	<p><b>Culvert 43-2:</b> Culvert - 1960 Structure No. 30008943-212101 Length: 6' Under Clearance: 6.0' Facility Carried: I 89 Structure Type: ACCGMP Features Intersected: BROOK Maintenance: State</p>
<p><b>Bridge 44:</b> Stringer/multi-beam or girder - 1960 Structure No. 200284005512102 Length: 660' Facility Carried: US 02 ML Structure Type: STEEL BEAM Features Intersected: I 89 UNDER US 2</p>	<p><b>Culvert 44-2:</b> Culvert - 1960 Structure No. 30008944-212101 Length: 7' Under Clearance: 5.0' Facility Carried: I 89 Structure Type: CGMPA SLEEVE Features Intersected: GREAT BROOK Maintenance/Ownership: State</p>
<p><b>Culvert 44-4:</b> Culvert - 1960 Structure No. 20008944-412102 Length: 31' Facility Carried: I 89 ML Structure Type: TWIN CELL RC BOX Features Intersected: GREAT BROOK Maintenance/Ownership: State</p>	<p><b>Bridge 45N:</b> Stringer/multi-beam or girder - 1960 Structure No. 200089045N12102 Length: 109' Width: 42.0' Under Clearance: 15.67' Facility Carried: I 89 ML Structure Type: 3 SPAN STEEL BEAM Features Intersected: I 89 OVER MDLX S.H. Surface: Bituminous Maintenance/Ownership: State</p>
<p><b>Culvert 45-1:</b> Culvert - 1960 Structure No. 30008945-112101 Length: 7' Under Clearance: 7.5' Facility Carried: I 89 Structure Type: C.G.M.P.P.A. Features Intersected: BROOK Maintenance: State</p>	<p><b>Culvert 45-2:</b> Culvert - 1993 Structure No. 30008945-212101 Length: 8' Under Clearance: 6.0' Facility Carried: I 89 Structure Type: P C SEG BOX Features Intersected: BROOK Maintenance: State</p>
<p><b>Culvert 45-5:</b> Culvert - 1991 Structure No. 30008945-512181 Length: 8' Under Clearance: 7.0' Facility Carried: I 89 Structure Type: P C SEG BOX Features Intersected: BROOK Maintenance: State</p>	

<p><b>Historic Projects</b></p> <ul style="list-style-type: none"> <li>Unknown</li> <li>Bituminous Concrete</li> <li>Retreatment</li> <li>Resurface</li> <li>Bituminous Mix</li> <li>Skinny Mix</li> <li>Bituminous Seal</li> </ul>	<p><b>Functional Class</b></p> <ul style="list-style-type: none"> <li>1 - Interstate</li> <li>2 - Other</li> <li>3 - Principal Arterial</li> <li>4 - Minor Arterial</li> <li>5 - Major Collector</li> <li>6 - Minor Collector</li> </ul>	<p><b>Curves</b></p> <ul style="list-style-type: none"> <li>Left (segreg)</li> <li>Right</li> </ul>	<p><b>Road Widths</b></p> <p>(ft)</p>	<p><b>Traffic Counters</b></p> <p>(counter ID)</p> <p><b>ADT</b></p> <p>(count)</p>	<p><b>Crash Locations</b></p> <ul style="list-style-type: none"> <li>Fatal</li> <li>Injury</li> <li>Property Damage Only</li> <li>Unknown Crash Type</li> </ul> <p><b>High Crash Locations (HCL's)</b></p> <ul style="list-style-type: none"> <li>HCL No. 201 - 300</li> <li>1 - 100</li> <li>101 - 200</li> <li>201 - 300</li> <li>301 - 400</li> <li>401 - 800</li> </ul>	<p><b>Mileage by Functional Class By Sheet</b></p> <p>89-2 1 - Interstate 9.000</p>	<p><b>Mileage by Town By Sheet</b></p> <p>ETE - I089-0000 9.0 of 130.254</p>	<p><b>DISTRICT</b></p> <p>5</p>	<p><b>TOWN</b></p> <p>WATERBURY, MIDDLESEX, MONTPELIER</p>	<p><b>Date:</b> 11/03/17</p> <p><b>7 of 15</b></p> <p>TWN mileage: 54.0 to 63.0</p>	<p><b>ROUTE</b></p> <p>I-89</p> <p>ETE mileage: 54.0 to 63.0</p>
---	--	---	---------------------------------------	---	---	---	--	---------------------------------	--	---	--