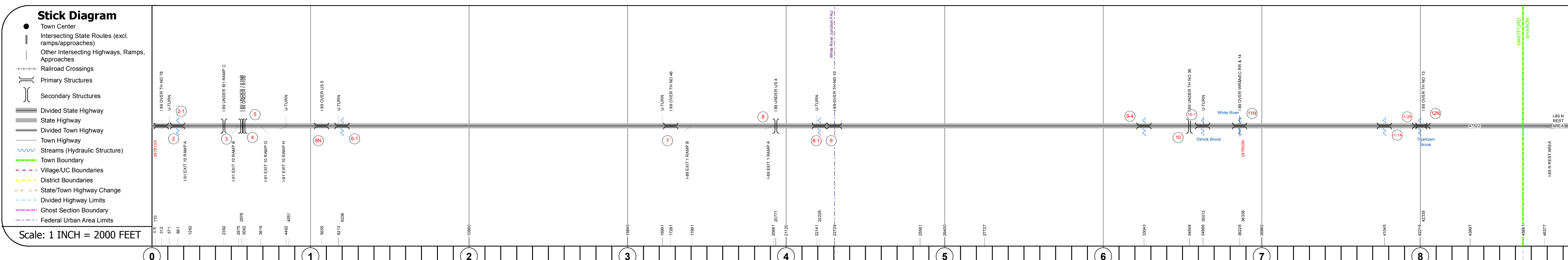
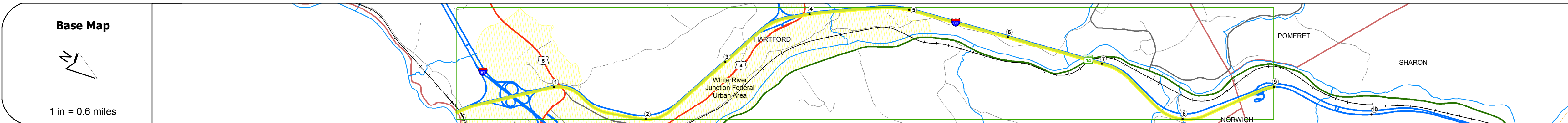
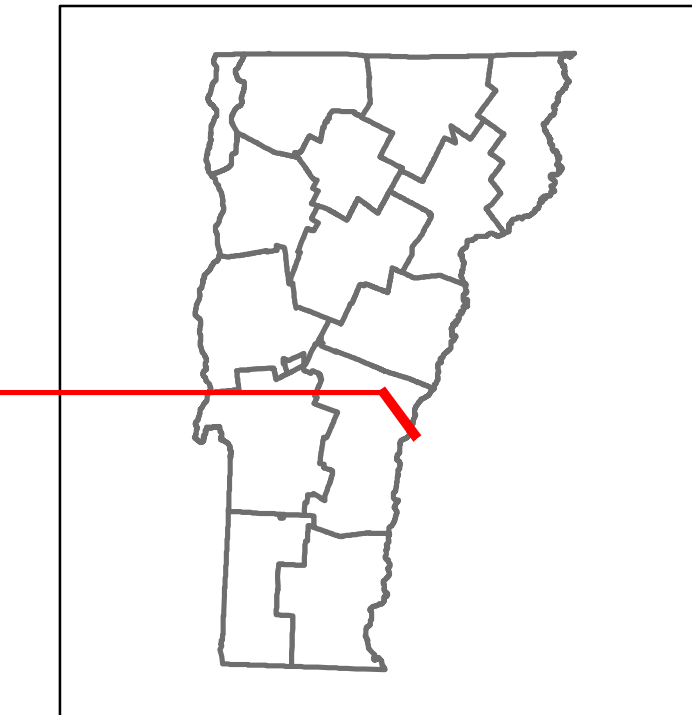





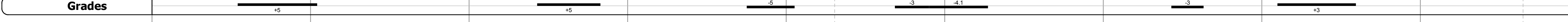
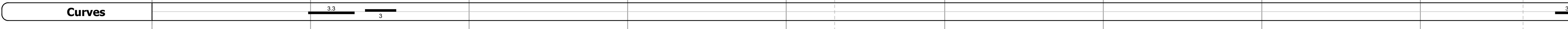


Please Note: Errors and Omissions May Exist.  
Contact the VTrans Mapping Section with questions or concerns.

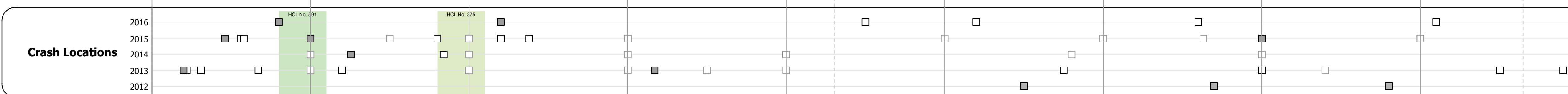
DISTRICT	TOWN	ROUTE
4	SHARON, HARTFORD	I-89



Travellane	Roadway	Lane Count	Base	Subbase
	Two 2 1/2" Fin. Mac. Cr. Stone			
	Two 2 1/2" Cr. Gravel Plant Mix			
	Two 2 1/2" Cr. Stone Plant Mix			
	24" Crushed Rock			
				6" Crushed Stone Base Course



Year	Station 0+00	Station 1+00	Station 2+00	Station 3+00	Station 4+00	Station 5+00
2016	41800		25100			18600
2015	40900		24600			16200
2014	40100		24400			17600
2013	39300		24200			17100
2012	38500		24000			16500



### STRUCTURE DESCRIPTIONS

<p><b>Culvert 2:</b> Culvert - 1965 Structure No. 20008900214082 Length: 21' Under Clearance: 13.92' Facility Carried: I 89 ML Structure Type: R C BOX Features Intersected: I 89 OVER TH NO 78 Maintenance/Ownership: State</p>	<p><b>Bridge 9-4:</b> Culvert - 1967 Structure No. 30008909-414081 Length: 6' Under Clearance: 7.0' Facility Carried: I 89 Structure Type: CGMPP Features Intersected: BROOK Maintenance: State</p>
<p><b>Culvert 2-1:</b> Culvert - 1966 Structure No. 30008902-114081 Length: 6' Under Clearance: 6.17' Facility Carried: I 89 Structure Type: MULTIPLATE PIPE Features Intersected: BROOK Maintenance: State</p>	<p><b>Bridge 10:</b> Stringer/multi-beam or girder - 1967 Structure No. 2014080D1014081 Length: 204' Under Clearance: 11.0' Facility Carried: TR 36 Structure Type: 2 SP CONT WELDED GIR Features Intersected: I 89 UNDER TH NO 36 Maintenance: State</p>
<p><b>Bridge 3:</b> Stringer/multi-beam or girder - 1965 Structure No. 200091041C14082 Length: 196' Facility Carried: I 89 RAMP Structure Type: 2 SP WELDED PL GDR Features Intersected: I 89 UNDER I 91 RAMP C</p>	<p><b>Bridge 10-1:</b> Culvert - 1967 Structure No. 30008910-114081 Length: 10' Under Clearance: 11.0' Facility Carried: I 89 Structure Type: CGMPP Features Intersected: BROOK Maintenance: State</p>
<p><b>Bridge 4:</b> Stringer/multi-beam or girder - 1965 Structure No. 200091042N14082 Length: 346' Facility Carried: I 91 ML Structure Type: 4 SP CONT ROLLED BM Features Intersected: I 89 UNDER I 91NB</p>	<p><b>Bridge 11N:</b> Stringer/multi-beam or girder - 1967 Structure No. 200089011N14082 Length: 1059' Width: 32.0' Under Clearance: 21.42' Facility Carried: I 89 ML Structure Type: 6 SP CONT GIRDERS Features Intersected: I 89 OVER WR+NEC RR + 14 Surface: Bituminous Maintenance/Ownership: State</p>
<p><b>Bridge 5:</b> Stringer/multi-beam or girder - 1965 Structure No. 200091042S14082 Length: 326' Facility Carried: I 91 ML Structure Type: 4 SP CONT ROLLED BM Features Intersected: I 89 UNDER I 91SB</p>	<p><b>Bridge 11-1N:</b> Culvert - 1968 Structure No. 30008911N14081 Length: 10' Under Clearance: 8.0' Facility Carried: I 89 Structure Type: RC BOX Features Intersected: PODUNK BROOK Maintenance: State</p>
<p><b>Bridge 6N:</b> Stringer/multi-beam or girder - 1966 Structure No. 200089006N14082 Length: 192' Width: 38.0' Under Clearance: 14.25' Facility Carried: I 89 ML Structure Type: 3 SP ROLLED BEAM Features Intersected: I 89 OVER US 5 Surface: Bituminous Maintenance/Ownership: State</p>	<p><b>Bridge 11-2N:</b> Culvert - 1968 Structure No. 30008912N14081 Length: 9' Under Clearance: 9.0' Facility Carried: I 89 Structure Type: CGMPP Features Intersected: TIGERTOWN BROOK Maintenance: State</p>
<p><b>Culvert 6-1:</b> Culvert - 1967 Structure No. 30008906-114081 Length: 6' Under Clearance: 4.5' Facility Carried: I 89 Structure Type: CGMPPA Features Intersected: BROOK Maintenance: State</p>	<p><b>Bridge 12N:</b> Culvert - 1968 Structure No. 200089012N14082 Length: 21' Under Clearance: 14.08' Facility Carried: I 89 ML Structure Type: REF CONC BOX Features Intersected: I 89 OVER TH NO 13 Maintenance/Ownership: State</p>
<p><b>Culvert 7:</b> Culvert - 1967 Structure No. 20008900714082 Length: 27' Under Clearance: 13.83' Facility Carried: I 89 ML Structure Type: REF CONC BOX Features Intersected: I 89 OVER TH NO 46 Maintenance/Ownership: State</p>	<p><b>Bridge 8:</b> Stringer/multi-beam or girder - 1967 Structure No. 200020065A14082 Length: 311' Facility Carried: US 04 ML Structure Type: 4 SP ROLLED BEAM Features Intersected: I 89 UNDER US 4</p>
<p><b>Culvert 8-1:</b> Culvert - 1967 Structure No. 30008908-114081 Length: 7' Under Clearance: 7.5' Facility Carried: I 89 Structure Type: CGMPP Features Intersected: BROOK Maintenance: State</p>	<p><b>Culvert 9:</b> Culvert - 1967 Structure No. 20008900914082 Length: 21' Under Clearance: 14.0' Facility Carried: I 89 ML Structure Type: CONCRETE BOX Features Intersected: I 89 OVER TH NO 10 Maintenance/Ownership: State</p>

<p><b>Historic Projects</b></p> <ul style="list-style-type: none"> <li>Unknown</li> <li>Retreatment</li> <li>Resurface</li> <li>Bituminous Mix</li> <li>Skinny Mix</li> <li>Bituminous Seal</li> </ul>	<p><b>Functional Class</b></p> <ul style="list-style-type: none"> <li>1 - Interstate System</li> <li>2 - Other Freeways and Expressways</li> <li>3 - Principal Arterial</li> <li>4 - Minor Arterial</li> <li>5 - Major Collector</li> <li>6 - Minor Collector</li> </ul>	<p><b>Curves</b></p> <ul style="list-style-type: none"> <li>Left</li> <li>Right</li> </ul>	<p><b>Road Widths</b></p> <ul style="list-style-type: none"> <li>Gravel</li> <li>Plant Mix</li> <li>Reclaimed Base and Bituminous Concrete</li> <li>Concrete</li> <li>Gravel</li> </ul>	<p><b>Crash Locations</b></p> <ul style="list-style-type: none"> <li>Fatal</li> <li>Injury</li> <li>Property Damage Only</li> <li>Unknown Crash Type</li> </ul>	<p><b>Mileage by Functional Class By Sheet</b></p> <p>89-1 1 - Interstate 9.000</p>	<p><b>Mileage by Town By Sheet</b></p> <p>ETE - I089-0000 9.0 of 130.254</p>	<p><b>DISTRICT</b></p> <p>4</p>	<p><b>TOWN</b></p> <p>SHARON, HARTFORD</p>	<p><b>Date: 11/03/17</b></p>	<p><b>ROUTE</b></p> <p>I-89</p> <p>ETE mileage: 0.0 to 9.0</p>
--	--	--	---	---	---	--	---------------------------------	--	------------------------------	--