

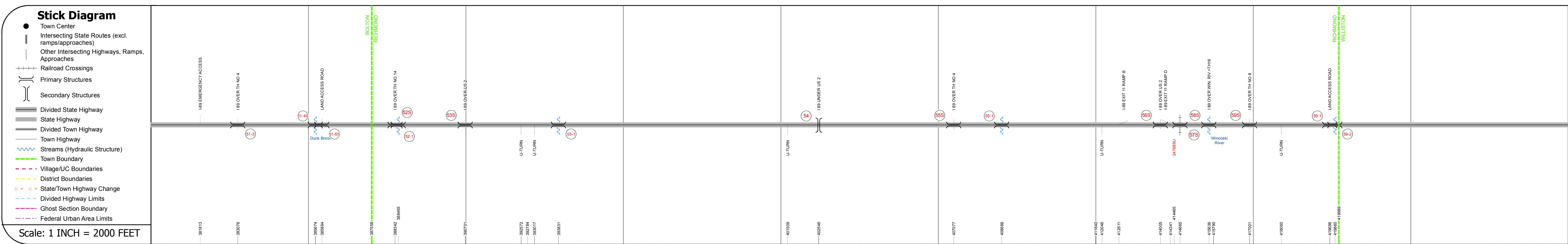
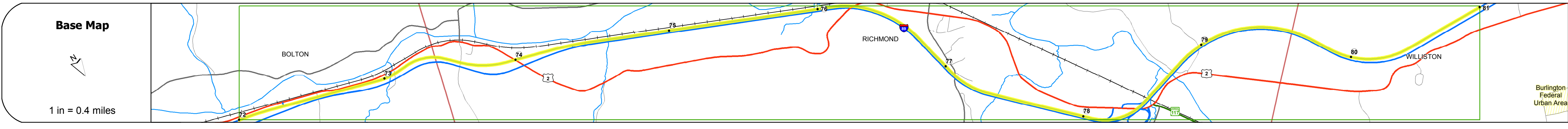
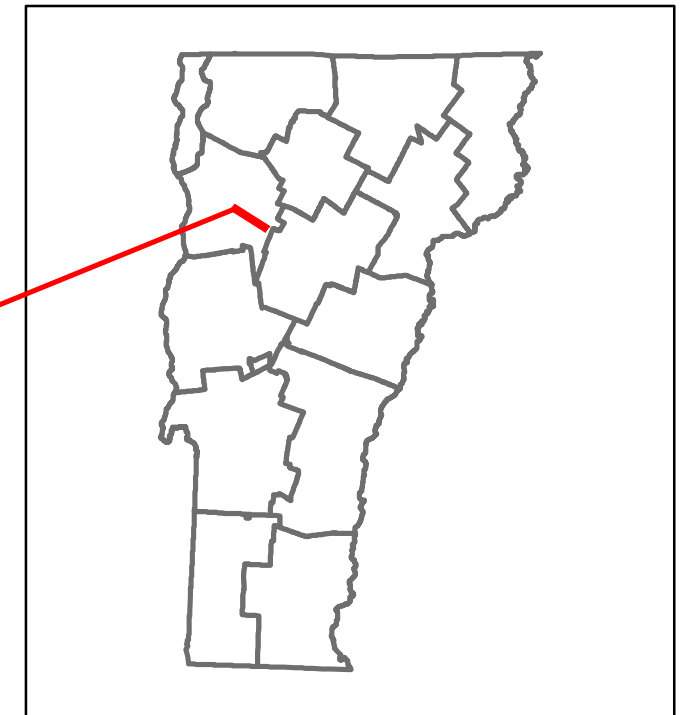


Route Log and Progress Chart

DRAFT

Please Note: Errors and Omissions May Exist.
Contact the VTrans Mapping Section with questions or concerns.

DISTRICT	TOWN	ROUTE
5	RICHMOND, WILLISTON, BOLTON	I-89



Travellane	Roadway	Lane Count	Base	Subbase
		36		
		40		
		33		
		36		
		33		
		39		
		32		
		38		
		32		
		38		
		38		
		40		

Curves
3.3
3.3
2
3

Grades
-2.8
4
+5.9
-4.2
+3
+5.4
+6
+4.6
4.2

Historic Projects
1978: IR 0005 (1)
1978: IR 0005 (1)
2010: IM BPNT(3)
1978: IR 0005 (1), 1991: IM IR DECK(29)
1986: IR 089-2(11)
2010: IM CLV (16)
1983: IR 89-2(24) C1
1988: IR DECK(24)
2005: IM 089-2(36)
1990: IM 089-2(24)
1988: IR DECK(24)
1988: IR DECK(24), 1983: IR 89-2(24) C1
1996: IR 089-2(1)
1979: IR 89-2(23)
1964: I 89-2(8) C1
1964: I 89-2(8) C2
1964: I 89-2(8) C3
2012: IM SIGN (17)
1964: I 89-2(8) C4
1982: IR 89-2(9) C1
1985: IR 89-2(14)

Maintenance Garage
District 5 - Middlesex Garage
District 5 - Colchester Garage

Speed Zone

Functional Class
1

National Highway System
NHS - Interstate

Limited Access Highway
Full

Traffic Counters

Customer Service Level
Interstate Or Divided Highway

AAADT Counts
2016
2015
2014
2013
2012

Crash Locations
2016
2015
2014
2013
2012

STRUCTURE DESCRIPTIONS	
<p>Culvert 51-3: Culvert - 1964 Structure No. 20008951-304012 Length: 20' Under Clearance: 12.5' Facility Carried: I 89 ML Structure Type: R.C. BOX CULVERT Features Intersected: I 89 OVER TH NO 4 Maintenance/Ownership: State</p> <p>Culvert 51-4S: Culvert - 1964 Structure No. 300089514S04011 Length: 11' Under Clearance: 11.0' Facility Carried: I-89 Structure Type: CGMPP Features Intersected: DUCK BROOK Maintenance: State</p> <p>Culvert 51-5S: Culvert - 1964 Structure No. 300089515S04011 Length: 16' Under Clearance: 14.0' Facility Carried: I-89 Structure Type: CGMPP Features Intersected: LAND ACCESS ROAD Maintenance: State</p> <p>Bridge 52S: Stringer/multi-beam or girder - 1964 Structure No. 200089052S04112 Length: 122' Width: 38.0' Under Clearance: 15.08' Facility Carried: I 89 ML Structure Type: 3 SPAN ROLLED BEAM Features Intersected: I 89 OVER TH NO 14 Surface: Bituminous Maintenance/Ownership: State</p> <p>Culvert 52-1: Culvert - 1964 Structure No. 30008952-104111 Length: 6' Under Clearance: 5.5' Facility Carried: I89 Structure Type: CGMPP/LINED Features Intersected: BROOK Maintenance: State</p> <p>Bridge 53S: Stringer/multi-beam or girder - 1964 Structure No. 200089053S04112 Length: 247' Width: 30.0' Under Clearance: 23.67' Facility Carried: I 89 ML Structure Type: 3 SPAN ROLLED BEAM Features Intersected: I 89 OVER US 2 Surface: Bituminous Maintenance/Ownership: State</p> <p>Culvert 53-1: Culvert - 1964 Structure No. 30008953-104111 Length: 20' Under Clearance: 11.0' Facility Carried: I89 Structure Type: RC BOX Features Intersected: BROOK/LAND ACCESS Maintenance: State</p> <p>Bridge 54: Stringer/multi-beam or girder - 1964 Structure No. 200284002904112 Length: 497' Facility Carried: US 02 ML Structure Type: 8 SPAN ROLLED BEAM Features Intersected: I 89 UNDER US 2</p> <p>Bridge 55S: Stringer/multi-beam or girder - 1964 Structure No. 200089055S04112 Length: 162' Width: 30.0' Under Clearance: 16.33' Facility Carried: I 89 ML Structure Type: 3 SPAN ROLLED BEAM Features Intersected: I 89 OVER TH NO 4 Surface: Bituminous Maintenance/Ownership: State</p> <p>Culvert 55-1: Culvert - 1964 Structure No. 30008955-104111 Length: 8' Under Clearance: 8.0' Facility Carried: I89 Structure Type: CGMPP Features Intersected: BROOK Maintenance: State</p>	<p>Bridge 56S: Stringer/multi-beam or girder - 1964 Structure No. 200089056S04112 Length: 222' Width: 30.0' Under Clearance: 19.0' Facility Carried: I 89 ML Structure Type: 3 SPAN ROLLED BEAM Features Intersected: I 89 OVER US 2 Surface: Bituminous Maintenance/Ownership: State</p> <p>Bridge 57S: Stringer/multi-beam or girder - 1964 Structure No. 200089057S04112 Length: 256' Width: 42.0' Under Clearance: 24.5' Facility Carried: I 89 ML Structure Type: 4 SPAN ROLLED BEAM Features Intersected: I 89 OVER NECRR + BROOK Surface: Bituminous Maintenance/Ownership: State</p> <p>Bridge 58S: Girder and floorbeam system - 1962 Structure No. 200089058S04112 Length: 558' Width: 30.0' Under Clearance: 35.0' Facility Carried: I 89 ML Structure Type: 3 SP CONT (2) GIRDER Features Intersected: I 89 OVER WIN. RIV.+TH16 Surface: Bituminous Maintenance/Ownership: State</p> <p>Bridge 59S: Stringer/multi-beam or girder - 1962 Structure No. 200089059S04112 Length: 152' Width: 30.0' Under Clearance: 15.17' Facility Carried: I 89 ML Structure Type: 3 SPAN ROLLED BEAM Features Intersected: I 89 OVER TH NO 8 Surface: Bituminous Maintenance/Ownership: State</p> <p>Bridge 59-1: Culvert - 1963 Structure No. 30008959-104111 Length: 14' Under Clearance: 12.0' Facility Carried: I89 Structure Type: RC BOX Features Intersected: LAND ACCESS ROAD Maintenance: State</p> <p>Bridge 59-02: Culvert Structure No. 30008959-204111 Structure Type: CGMPP - lined Features Intersected: BROOK Maintenance/Ownership: State</p>

<p>Historic Projects</p> <ul style="list-style-type: none"> Unknown Retreatment Resurface Bituminous Mix Skinny Mix Bituminous Seal <p>Surface Treated</p> <ul style="list-style-type: none"> Gravel Plant Mix Reclaimed Base and Bituminous Concrete Concrete Gravel <p>Speed Zones</p> <p>25 30 35 40 45 50 55 60 65</p>	<p>Functional Class</p> <ul style="list-style-type: none"> 1 - Interstate System 2 - Other Freeways and Expressways 3 - Principal Arterial 4 - Minor Arterial 5 - Major Collector 6 - Minor Collector 	<p>Curves</p> <ul style="list-style-type: none"> Left (segreg) Right <p>Grades</p> <ul style="list-style-type: none"> grade up grade down 	<p>Road Widths</p> <p>(ft)</p> <p>Traffic Counters</p> <p>(counter ID)</p> <p>AAADT</p> <p>(count)</p>	<p>Crash Locations</p> <ul style="list-style-type: none"> Fatal Injury Property Damage Only Unknown Crash Type <p>High Crash Locations (HCL's)</p> <p>HCL No.</p> <ul style="list-style-type: none"> 201 - 300 301 - 400 401 - 800 1 - 100 101 - 200 	<p>Mileage by Functional Class By Sheet</p> <p>89-2 1 - Interstate 9.000</p>	<p>Mileage by Town By Sheet</p> <p>ETE - I089-0000S 9.0 of 130.254</p>	<p>DISTRICT</p> <p>5</p>	<p>TOWN</p> <p>RICHMOND, WILLISTON, BOLTON</p>	<p>Date: 11/03/17</p> <p>9 of 15</p> <p>TWN mileage: 72.0 to 81.0</p>	<p>ROUTE</p> <p>I-89</p> <p>ETE mileage: 72.0 to 81.0</p>
--	--	---	---	---	---	---	---------------------------------	---	--	--