Route Log and Progress Chart

DRAFT

Please Note: Errors and Omissions May Exist.
Contact the VTrans Mapping Section with questions or concerns.

DISTRICT	TOWN	ROUTE
9	NEWPORT CITY	ALT-5

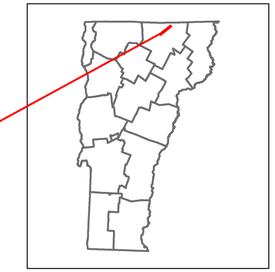

ALTERNATE 5

Base Map

1 in = 2,000 feet

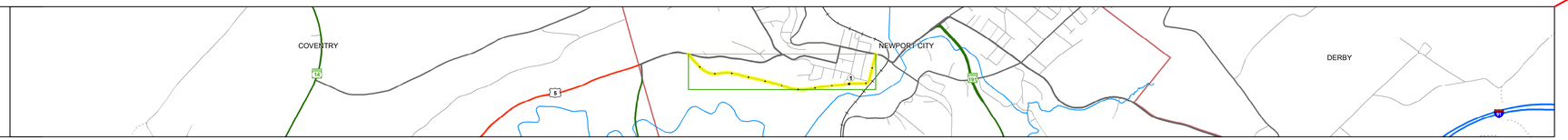

Stick Diagram

- Town Center
- Intersecting State Routes (excl. ramps/approaches)
- Other Intersecting Highways, Ramps, Approaches
- Railroad Crossings
- Primary Structures
- Secondary Structures
- Divided State Highway
- State Highway
- Divided Town Highway
- Town Highway
- Streams (Hydraulic Structure)
- Town Boundary
- Village/UC Boundaries
- District Boundaries
- State/Town Highway Change
- Divided Highway Limits
- Ghost Section Boundary
- Federal Urban Area Limits

Scale: 1 INCH = 1000 FEET

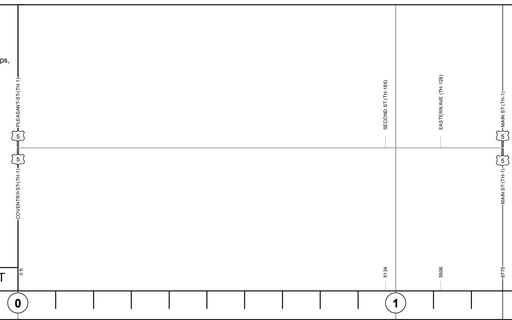

Road Widths

	Travellane	Roadway	Lane Count	Base	Subbase
	20	24	2	27	33 / 44

Curves

Grades

Historic Projects

2011: STP 2719(1)

0: Unknown

Maintenance Garage

Speed Zone

Functional Class

4

National Highway System

Limited Access Highway

Traffic Counters

P171 P178

Customer Service Level

Class 1 Town Highway

AADT Counts

2016	2500 / 4400
2015	2500 / 4300
2014	2600 / 4500
2013	2700 / 4600
2012	2800 / 4800

Crash Locations

2016, 2015, 2014, 2013, 2012

STRUCTURE DESCRIPTIONS

Historic Projects: Unknown; Retreatment; Resurface; Bituminous Mix; Skinny Mix; Bituminous Seal; Bituminous Concrete; Bituminous Macadam; Cold Plane and Bituminous Concrete; Concrete; Gravel; Surface Treated Gravel; Plant Mix; Reclaimed Base and Bituminous Concrete

Functional Class: 1 - Interstate System; 2 - Other Freeways and Expressways; 3 - Principal Arterial; 4 - Minor Arterial; 5 - Major Collector; 6 - Minor Collector

Speed Zones: 25, 30, 35, 40, 45, 50, 55, 60, 65

Curves: (degrees) Left, Right

Grades: (percent) grade up, grade down

Road Widths: (ft)

Traffic Counters: (counter ID)

AADT: (count)

Crash Locations: Fatal; Property Damage Only; Injury; Unknown Crash Type

High Crash Locations (HCL's): HCL No.; 1 - 100; 101 - 200; 201 - 300; 301 - 400; 401 - 800

Indicated plans available - http://vtransmap01.aot.state.vt.us/rp/dpr/Dlwebstore/

Mileage by Functional Class By Sheet		
9996	4 - Minor Arterial	1.283
	Page Total Mileage:	1.283 mi

Mileage by Town By Sheet		
NEWPORT CITY - A00521015		1.283 of 1.283
	Page Total Mileage:	1.283 mi

DISTRICT	TOWN	Date: 10/30/17	ROUTE
9	NEWPORT CITY	1 of 1 TWN mileage: 0.0 to 1.283	ALT-5 ETE mileage: 0.0 to 1.283