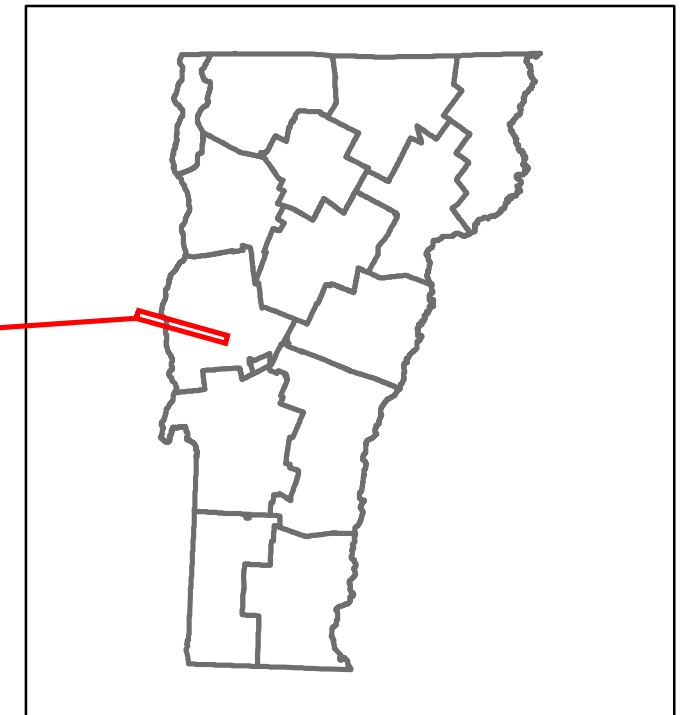
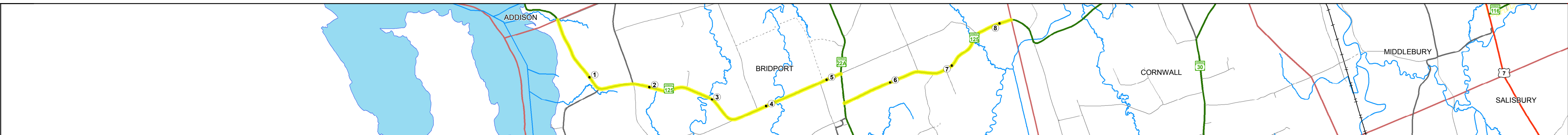


DISTRICT	TOWN	ROUTE
5	BRIDPORT	VT-125



**Base Map**

1 in = 1 miles



**Stick Diagram**


- Town Center
- Stations (Feet)
- Railroad Crossings
- Primary Structures
- Secondary Structures
- Divided State Highway
- State Highway
- Divided Town Highway
- Town Highway
- Streams (Hydraulic Structure)
- Town Boundary
- Village/UC Boundaries
- District Boundaries
- State/Town Highway Change
- Divided Highway Limits
- Ghost Section Boundary
- Federal Urban Area Limits

Scale: 1 INCH = 2000 FEET



**Road Widths**


Travellane  
Roadway  
Lane Count  
Base  
Subbase




**Curves**



**Grades**




**Historic Projects**



**Maintenance Garage**




**Speed Zone**




**Functional Class**




**National Highway System**



**Limited Access Highway**



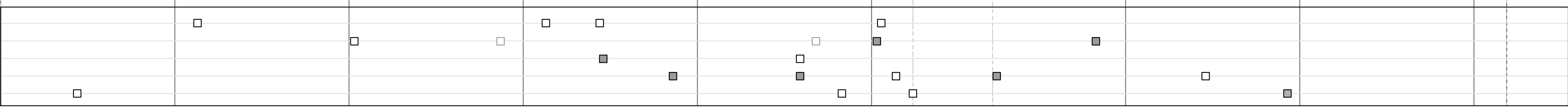
**Traffic Counters**



**AADT Counts**



**Crash Locations**



**STRUCTURE DESCRIPTIONS**

**Culvert 2:**  
Culvert - 2015  
Structure No. 300172000201021  
Length: 20'  
Under Clearance: 10.0'  
Facility Carried: VT125  
Bridge Type: SEG. BOX CULVERT  
Features Intersected: WEST BR DEAD CREEK  
Maintenance: State

**Bridge 3:**  
Other - 1936  
Structure No. 200172000301022  
Length: 49'  
Width: 25.0'  
Facility Carried: VT 00125 ML  
Bridge Type: T-EM WID W PS SLAB  
Features Intersected: E. BR. DEAD CREEK  
Surface: Bituminous  
Maintenance/Ownership: State

**Culvert 5:**  
Culvert - 2015  
Structure No. 300172000501021  
Length: 22'  
Under Clearance: 7.0'  
Facility Carried: VT125  
Bridge Type: SEG. PRECAST BOX  
Features Intersected: DRAINAGE BROOK  
Maintenance: State

**Culvert 7:**  
Culvert - 1945  
Structure No. 300172000701021  
Length: 12'  
Under Clearance: 12.0'  
Facility Carried: VT 125  
Bridge Type: MULTIPLATE PIPE  
Features Intersected: BROOK  
Maintenance: State

**Culvert 8:**  
Culvert - 1949  
Structure No. 300172000801021  
Length: 8'  
Under Clearance: 7.0'  
Facility Carried: VT125  
Bridge Type: MULTIPLATE CGMP  
Features Intersected: DRAINAGE BROOK  
Maintenance: State

<p><b>Historic Projects</b></p> <ul style="list-style-type: none"> <li>Unknown</li> <li>Retreatment</li> <li>Resurface</li> <li>Bituminous Mix</li> <li>Skinny Mix</li> <li>Bituminous Seal</li> </ul> <p><b>Surface Treated</b></p> <ul style="list-style-type: none"> <li>Gravel</li> <li>Cold Plane and</li> <li>Reclaimed Base and</li> <li>Bituminous Concrete</li> </ul> <p><b>Speed Zones</b></p> <p>25 30 35 40 45 50 55 60 65</p>	<p><b>Functional Class</b></p> <ul style="list-style-type: none"> <li>1 - Interstate System</li> <li>2 - Other Freeways and Expressways</li> <li>3 - Principal Arterial</li> <li>4 - Minor Arterial</li> <li>5 - Major Collector</li> <li>6 - Minor Collector</li> </ul>	<p><b>Curves</b></p> <ul style="list-style-type: none"> <li>Left</li> <li>Right</li> </ul> <p><b>Grades</b></p> <ul style="list-style-type: none"> <li>grade up</li> <li>grade down</li> </ul>	<p><b>Road Widths</b></p> <p>(ft)</p> <p><b>Traffic Counters</b></p> <p>(counter ID)</p>	<p><b>AADT</b></p> <p>(count)</p> <p><b>Crash Locations</b></p> <ul style="list-style-type: none"> <li>Fatal</li> <li>Property Damage Only</li> <li>Injury</li> <li>Unknown Crash Type</li> </ul>	<p><b>Mileage by Functional Class By Sheet</b></p> <p>0172 5 - Major collector 8.189</p> <p><b>Mileage by Town By Sheet</b></p> <p>BRIDPORT - V125-0102 Ghost Section - (VT-22A, MM 3.788 to 3.330) 8.189 of 8.189</p> <p>Page Total Mileage: 8.189 mi</p>	<p><b>DISTRICT</b></p> <p>5</p>	<p><b>TOWN</b></p> <p>BRIDPORT</p>	<p><b>Date:</b> 11/15/16</p> <p><b>1 of 1</b></p> <p>TWN mileage: 0.0 to 8.189</p>	<p><b>ROUTE</b></p> <p>VT-125</p> <p>ETE mileage: 1.854 to 10.043</p>
--	--	--	--	---	--	---------------------------------	------------------------------------	--	---