# Route Log and Progress Chart

**DRAFT**

Please Note: Errors and Omissions May Exist.
Contact the VTrans Mapping Section with questions or concerns.

| DISTRICT | TOWN | ROUTE |
|---|---|---|
| 8 | SHELDON | VT-120 |

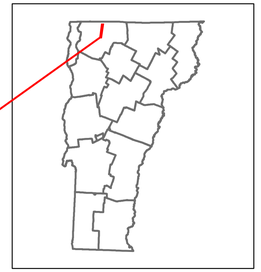

VERMONT 120

## Base Map

1 in = 2,000 feet

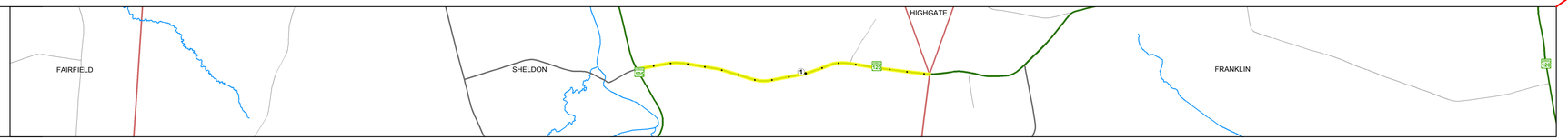


## Stick Diagram




Scale: 1 INCH = 2000 FEET

## Road Widths

| | |
|---|---|
| Travellane | 20 |
| Roadway | 22 |
| Lane Count | 2 |
| Base | |
| Subbase | 15* |

## Curves

5, 5, 5, 3

## Grades

+4.0, +9.0

## Historic Projects

1992: STP 9241(13)
1984: Unknown
1979: Unknown
1973: Unknown
1971: Unknown
1972: Unknown
1952: S 50(2)
1953: S 50(3)

## Maintenance Garage

District 8 - Enosburg Garage

## Speed Zone

## Functional Class

5

## National Highway System

## Limited Access Highway

## Traffic Counters

F340

## AADT Counts

| | |
|---|---|
| 2014 | 940 |
| 2013 | 880 |
| 2012 | 820 |
| 2011 | 750 |
| 2010 | 680 |

## Crash Locations

2014
2013
2012
2011
2010

## STRUCTURE DESCRIPTIONS

### Historic Projects

Unknown, Retreatment, Resurface, Bituminous Mix, Skinny Mix, Bituminous Seal, Bituminous Concrete, Bituminous Macadam, Cold Plane and Bituminous Concrete, Concrete, Gravel, Surface Treated Gravel, Plant Mix, Reclaimed Base and Bituminous Concrete

Indicated plans available - http://vtransmap01.aot.state.vt.us/rp/dpr/DIwebstore/

### Functional Class

1 - Interstate System; 2 - Other Freeways and Expressways; 3 - Principal Arterial; 4 - Minor Arterial; 5 - Major Collector; 6 - Minor Collector

### Speed Zones

25, 30, 35, 40, 45, 50, 55, 60, 65

### Curves

(degrees) Left, Right

### Grades

(percent) grade up, grade down

### Road Widths

(ft)

### Traffic Counters

(counter ID)

### AADT

(count)

### Crash Locations

Fatal, Injury, Property Damage Only, Unknown Crash Type

### Mileage by Functional Class By Sheet

| | | |
|---|---|---|
| 0299 | 5 - Major Collector | 1.731 |

Page Total Mileage: 1.731 mi

### Mileage by Town By Sheet

| | |
|---|---|
| SHELDON - V120-0614 | 1.731 of 1.731 |

Page Total Mileage: 1.731 mi

| DISTRICT | TOWN | Date: 11/15/16 | ROUTE |
|---|---|---|---|
| 8 | SHELDON | 1 of 1<br>TWN mileage: 0.0 to 1.731 | VT-120<br>ETE mileage: 0.0 to 1.731 |

For More Information Contact - Vermont Agency of Transportation, Policy, Planning and Intermodal Development Division - Mapping Section, 1 National Life Drive, Montpelier, VT 05633-5001 Telephone: 802-828-2600.