

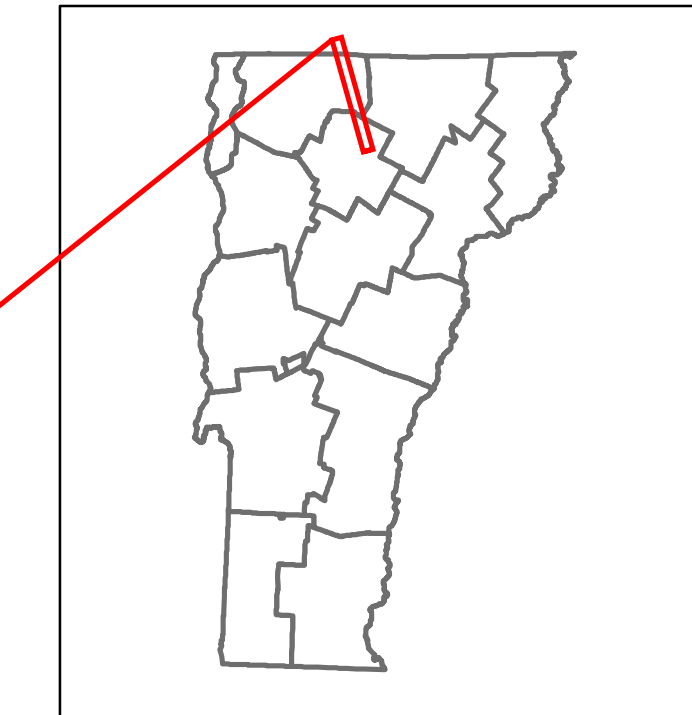


Route Log and Progress Chart

DRAFT

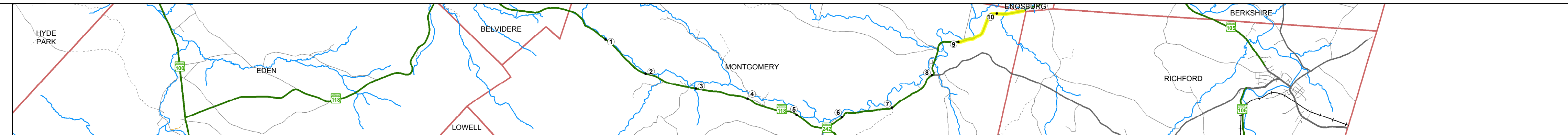
Please Note: Errors and Omissions May Exist.
Contact the VTrans Mapping Section with questions or concerns.

DISTRICT	TOWN	ROUTE
8	MONTGOMERY	VT-118



Base Map

1 in = 1.25 miles



Stick Diagram


- Town Center
- Stations (Feet)
- Railroad Crossings
- Primary Structures
- Secondary Structures
- Divided State Highway
- State Highway
- Divided Town Highway
- Town Highway
- Streams (Hydraulic Structure)
- Town Boundary
- Village/UC Boundaries
- District Boundaries
- State/Town Highway Change
- Divided Highway Limits
- Ghost Section Boundary
- Federal Urban Area Limits

Scale: 1 INCH = 2000 FEET




Road Widths


Travellane	22
Roadway	30
Lane Count	2
Base	
Subbase	



Curves




Grades




Historic Projects



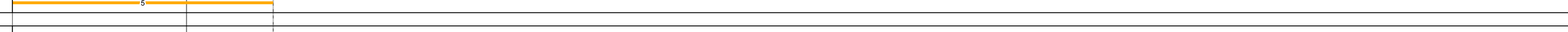
Maintenance Garage




Speed Zone




Functional Class



National Highway System



Limited Access Highway




Traffic Counters



AADT Counts



Crash Locations



STRUCTURE DESCRIPTIONS

Bridge 23:
Slab - 1949
Structure No: 200283002306102
Length: 25'
Width: 30.2'
Facility Carried: VT 00118 ML
Bridge Type: CONCRETE SLAB
Features Intersected: BROOK
Surface: Bituminous
Maintenance/Ownership: State

<p>Historic Projects</p> <ul style="list-style-type: none"> Unknown Retreatment Resurface Bituminous Mix Skinny Mix Bituminous Seal <p>Surface Treated</p> <ul style="list-style-type: none"> Gravel Plant Mix Reclaimed Base and Bituminous Concrete <p>Speed Zones</p>	<p>Functional Class</p> <ul style="list-style-type: none"> 1 - Interstate System 2 - Other Freeways and Expressways 3 - Principal Arterial 4 - Minor Arterial 5 - Major Collector 6 - Minor Collector <p>Curves</p> <ul style="list-style-type: none"> Left (segreg) Right <p>Grades</p> <ul style="list-style-type: none"> grade up grade down <p>Road Widths</p> <p>(ft)</p> <p>Traffic Counters</p> <p>(counter ID)</p> <p>AADT</p> <p>(count)</p> <p>Crash Locations</p> <ul style="list-style-type: none"> Fatal Injury Property Damage Only Unknown Crash Type 	<p>Mileage by Functional Class By Sheet</p> <p>0283 5 - Major collector 1.498</p>	<p>Mileage by Town By Sheet</p> <p>MONTGOMERY - V118-0610 1.498 of 10.498</p>	<p>DISTRICT</p> <p>8</p>	<p>TOWN</p> <p>MONTGOMERY</p>	<p>Date: 11/15/16</p> <p>Page: 2 of 2</p> <p>TWN mileage: 9.0 to 10.498</p>	<p>ROUTE</p> <p>VT-118</p> <p>ETE mileage: 17.986 to 19.484</p>
		<p>Page Total Mileage: 1.498 mi</p>		<p>Page Total Mileage: 1.498 mi</p>		<p>For More Information Contact - Vermont Agency of Transportation, Policy, Planning and Intermodal Development Division - Mapping Section, 1 National Life Drive, Montpelier, VT 05633-5001 Telephone: 802-828-2600.</p>	