







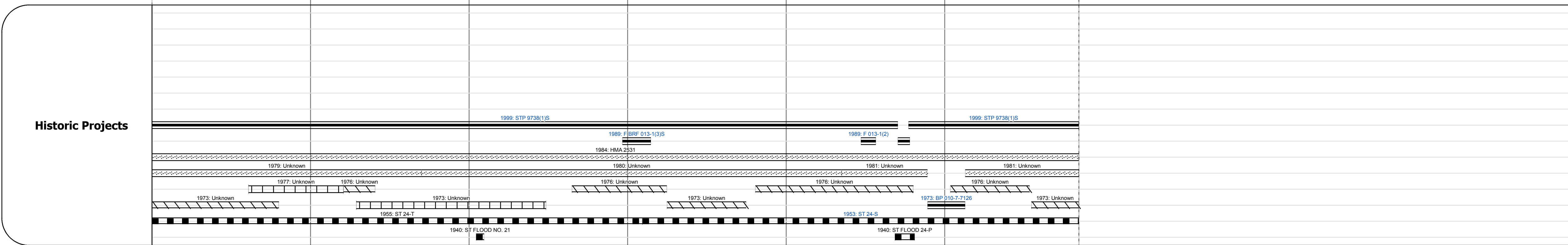
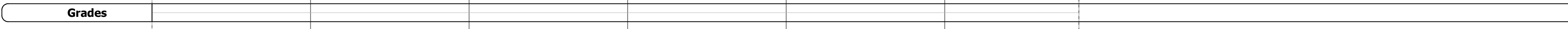
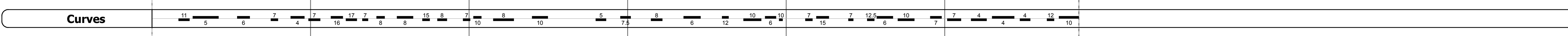
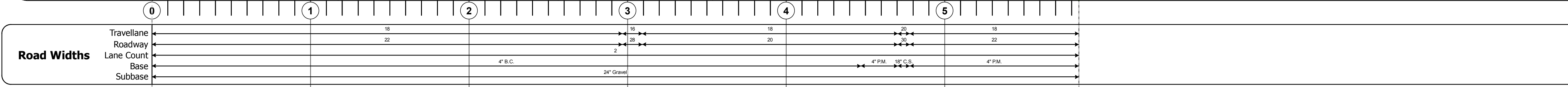
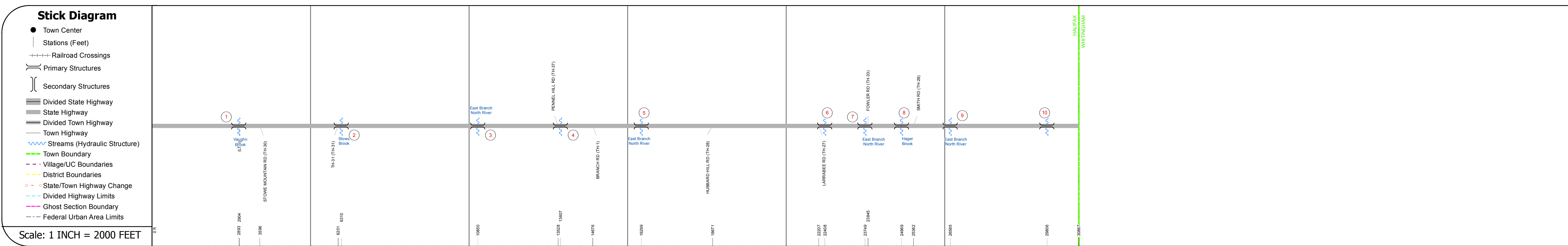
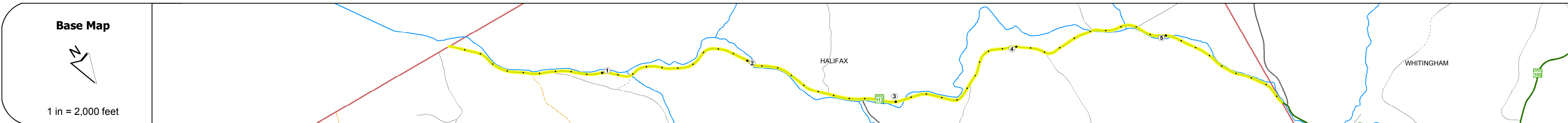
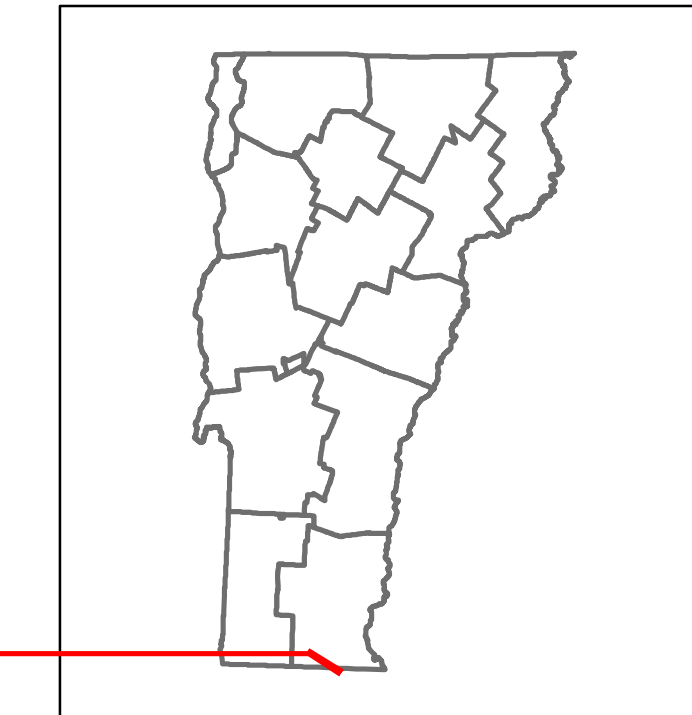


Route Log and Progress Chart

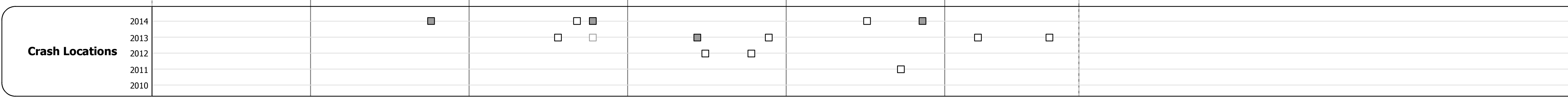
DRAFT

Please Note: Errors and Omissions May Exist.
Contact the VTrans Mapping Section with questions or concerns.

DISTRICT	TOWN	ROUTE
2	HALIFAX	VT-112



Year	Section 0-1	Section 1-2	Section 2-3	Section 3-4	Section 4-5	Section 5-6
2014	1200				1200	
2013	1200				1200	
2012	1200				1200	
2011	1200				1200	
2010	1200				1100	



STRUCTURE DESCRIPTIONS

- Culvert 1:** Culvert - 1919, Structure No. 300013000113081, Length: 10', Under Clearance: 8.0', Facility Carried: VT112, Bridge Type: CGMPA, Features Intersected: VAUGHN BROOK, Maintenance: State
- Culvert 2:** Culvert - 1919, Structure No. 300013000213081, Length: 12', Under Clearance: 8.0', Facility Carried: VT112, Bridge Type: RC BOX, Features Intersected: BROOK, Maintenance: State
- Bridge 3:** Stringer/multi-beam or girder - 1940, Structure No. 200013000313082, Length: 163', Width: 22.0', Facility Carried: VT 00112 ML, Bridge Type: 2 SPAN ROLLED BEAM, Features Intersected: E. BR NORTH R, Surface: Bituminous, Maintenance/Ownership: State
- Culvert 4:** Culvert - 1919, Structure No. 300013000413081, Length: 12', Under Clearance: 6.0', Facility Carried: VT112, Bridge Type: RC BOX, Features Intersected: BROOK, Maintenance: State
- Bridge 5:** Stringer/multi-beam or girder - 1989, Structure No. 200013000513082, Length: 84', Width: 32.6', Facility Carried: VT 00112 ML, Bridge Type: ROLLED BEAM, Features Intersected: E. BR NORTH R, Surface: Bituminous, Maintenance/Ownership: State
- Culvert 6:** Culvert - 1919, Structure No. 300013000613081, Length: 12', Under Clearance: 8.0', Facility Carried: VT112, Bridge Type: RC BOX, Features Intersected: BROOK, Maintenance: State
- Culvert 7:** Culvert - 1988, Structure No. 200013000713082, Length: 47', Facility Carried: VT 00112 ML, Bridge Type: CONC RIGID FRAME, Features Intersected: E. BR NORTH R, Maintenance/Ownership: State
- Bridge 8:** Slab - 1998, Structure No. 200013000813082, Length: 40', Width: 33.0', Facility Carried: VT 00112 ML, Bridge Type: CONCRETE SLAB, Features Intersected: HAGAR BROOK, Surface: Bituminous, Maintenance/Ownership: State
- Bridge 9:** Stringer/multi-beam or girder - 1973, Structure No. 200013000913082, Length: 89', Width: 32.8', Facility Carried: VT 00112 ML, Bridge Type: ROLLED BEAM, Features Intersected: E. BR NORTH R, Surface: Bituminous, Maintenance/Ownership: State
- Culvert 10:** Culvert - 1919, Structure No. 300013001013081, Length: 10', Under Clearance: 6.0', Facility Carried: VT 112, Bridge Type: CGMPA, Features Intersected: BROOK, Maintenance: State

Historic Projects Unknown, Retreatment, Resurface, Bituminous Mix, Skinny Mix, Bituminous Seal Bituminous Concrete, Bituminous Macadam, Cold Plane and Reclaimed Concrete, Concrete, Surface Treated Gravel, Plant Mix, Reclaimed Base and Bituminous Concrete	Functional Class 1- Interstate System, 2- Other Freeways and Expressways, 3- Principal Arterial, 4- Minor Arterial, 5- Major Collector, 6- Minor Collector	Curves Left (segress), Right Grades grade up, grade down	Road Widths (ft) Traffic Counters (counter ID)	AAADT (count)	Crash Locations Fatal, Injury, Property Damage Only, Unknown Crash Type	Mileage by Functional Class By Sheet 013-1 4 - Minor Arterial 5.846 Page Total Mileage: 5.846 mi	Mileage by Town By Sheet HALIFAX - V112-1308 5.846 of 5.846 Page Total Mileage: 5.846 mi	DISTRICT 2	TOWN HALIFAX	Date: 11/15/16 1 of 1 TWN mileage: 0.0 to 5.846	ROUTE VT-112 ETE mileage: 0.0 to 5.846
---	--	---	---	-------------------------	---	--	--	----------------------	------------------------	--	--