



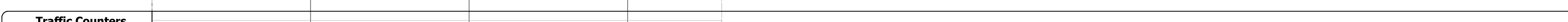


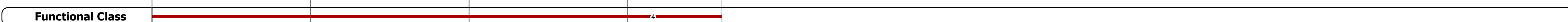






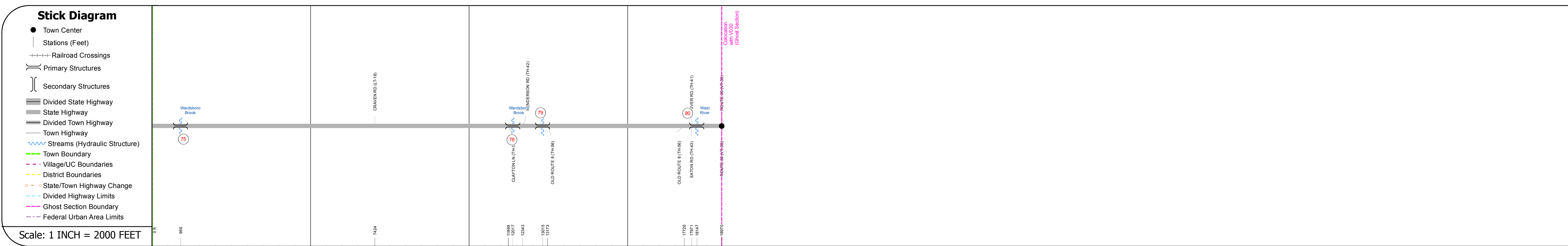
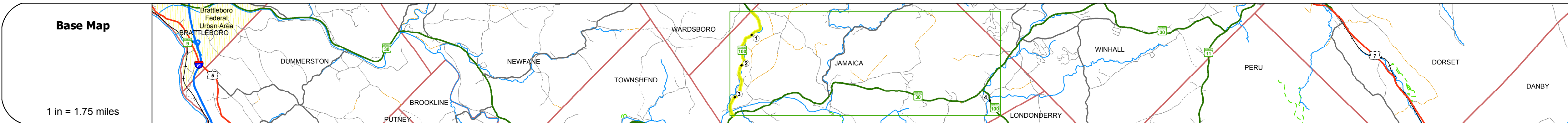
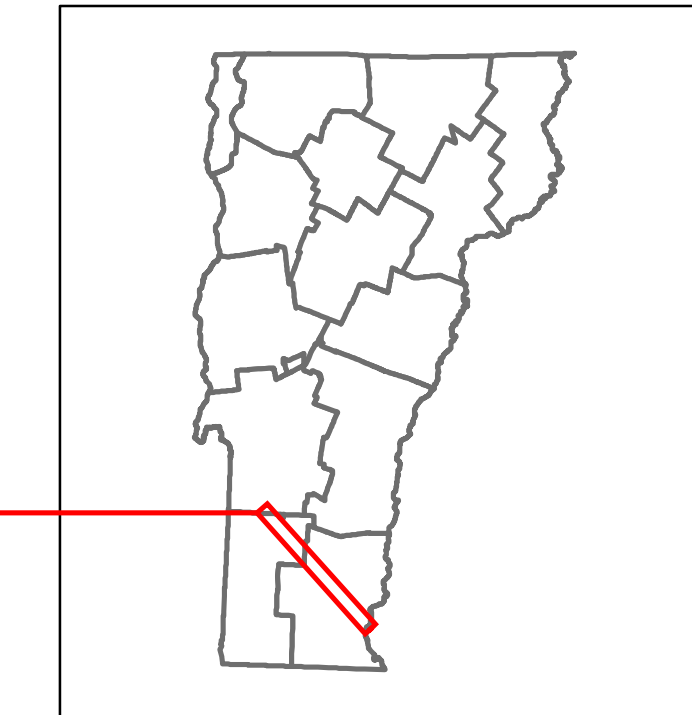


Route Log and Progress Chart

DRAFT

Please Note: Errors and Omissions May Exist.
Contact the VTrans Mapping Section with questions or concerns.

DISTRICT	TOWN	ROUTE
2	JAMAICA	VT-100



STRUCTURE DESCRIPTIONS

Bridge 75:
Stringer/multi-beam or girder - 1939
Structure No. 200013007513092
Length: 205'
Width: 33.4'
Facility Carried: VT 00100 ML
Bridge Type: 3 SPAN CONT WLD GIR
Features Intersected: WARDSBORO BROOK
Surface: Bituminous
Maintenance/Ownership: State

Bridge 76:
Stringer/multi-beam or girder - 2013
Structure No. 200013007613092
Length: 170'
Width: 29.5'
Facility Carried: VT 00100 ML
Bridge Type: 2 SPAN CONT WLD GIR
Features Intersected: WARDSBORO BROOK
Maintenance/Ownership: State

Culvert 79:
Culvert - 1947
Structure No. 300013007913091
Length: 8'
Under Clearance: 6.0'
Facility Carried: VT 100
Bridge Type: R C BOX
Features Intersected: BROOK
Maintenance: State

Bridge 80:
Truss - thru - 2006
Structure No. 200013008013092
Length: 297'
Height: 15.0'
Width: 32.4'
Weight Limit: 0
Facility Carried: VT 00100 ML
Bridge Type: GALV. THRU TRUSS
Features Intersected: WEST RIVER
Surface: Bituminous
Maintenance/Ownership: State

Historic Projects <ul style="list-style-type: none"> Unknown Retreatment Resurface Bituminous Mix Skinny Mix Bituminous Seal 	Functional Class <ul style="list-style-type: none"> 1 - Interstate System 2 - Other 3 - Principal Arterial 4 - Minor Arterial 5 - Major Collector 6 - Minor Collector 	Curves <ul style="list-style-type: none"> Left Right 	Road Widths (ft)	AADT (count)	Mileage by Functional Class By Sheet 013-2 4 - Minor Arterial -2.729 013-1 4 - Minor Arterial 3.593	Mileage by Town By Sheet JAMAICA - V100-1309 3.593 of 4.556 Ghost Section - (VT-30, MM 0.679 to 8.815)	DISTRICT 2	TOWN JAMAICA	Date: 11/15/16	ROUTE VT-100 ETE mileage: 46.079 to 49.672
Speed Zones 25 30 35 40 45 50 55 60 65	Grades Reclaimed Base and Bituminous Concrete Concrete Gravel	Traffic Counters (counter ID)	Crash Locations Fatal Injury Property Damage Only Unknown Crash Type	Page Total Mileage: 3.593 mi	Page Total Mileage: 3.593 mi	1 of 2 TWN mileage: 0.0 to 3.593				