



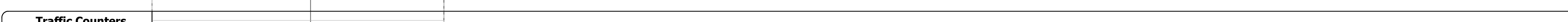


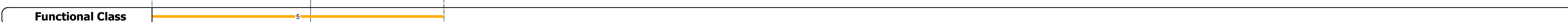





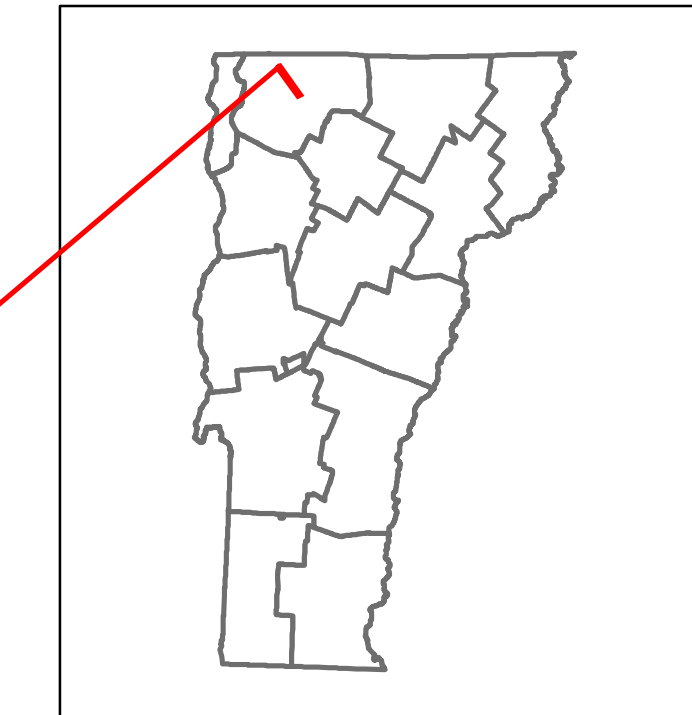


Route Log and Progress Chart

DRAFT

Please Note: Errors and Omissions May Exist.
Contact the VTrans Mapping Section with questions or concerns.

DISTRICT	TOWN	ROUTE
8	SHELDON	VT-78



STRUCTURE DESCRIPTIONS

Culvert 14:
 Culvert - 1956
 Structure No. 300296001406141
 Length: 9'
 Under Clearance: 5.0'
 Facility Carried: VT78
 Bridge Type: RC BOX
 Features Intersected: BROOK
 Maintenance: State

Culvert 16:
 Culvert - 1958
 Structure No. 300296001606141
 Length: 13'
 Under Clearance: 10.0'
 Facility Carried: VT78
 Bridge Type: RC BOX
 Features Intersected: MCGOWAN BROOK
 Maintenance: State

Historic Projects Unknown, Retreatment, Resurface, Bituminous Mix, Skinny Mix, Bituminous Seal Bituminous Concrete, Surface Treated Gravel, Cold Plane and Bituminous Concrete, Concrete, Reclaimed Base and Bituminous Concrete	Functional Class 1 - Interstate System, 2 - Other Freeways and Expressways, 3 - Principal Arterial, 4 - Minor Arterial, 5 - Major Collector, 6 - Minor Collector	Curves Left (degrees), Right Grades grade up, grade down	Road Widths (ft) Traffic Counters (counter ID)	AADT (count) Crash Locations Fatal, Injury, Property Damage Only, Unknown Crash Type	Mileage by Functional Class By Sheet 0296 5 - Major collector 1.841	Mileage by Town By Sheet SHELDON - V078-0614 1.841 of 1.841	DISTRICT 8	TOWN SHELDON	Date: 11/15/16 1 of 1 TWN mileage: 0.0 to 1.841	ROUTE VT-78 ETE mileage: 19.203 to 21.044
Speed Zones 25, 30, 35, 40, 45, 50, 55, 60, 65					Page Total Mileage: 1.841 mi		Page Total Mileage: 1.841 mi			