

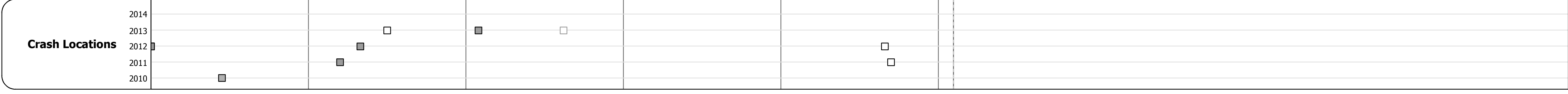
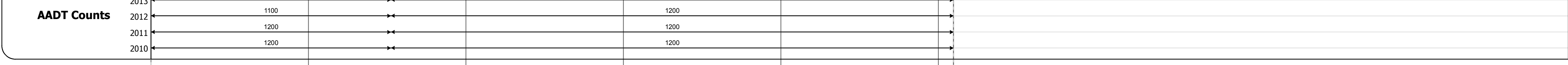

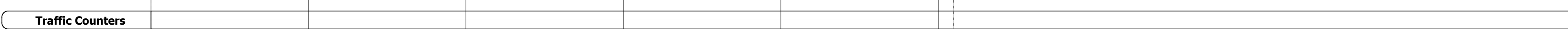



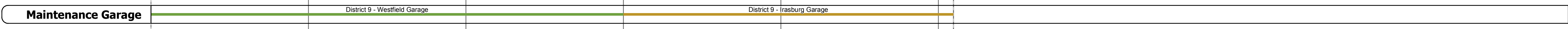
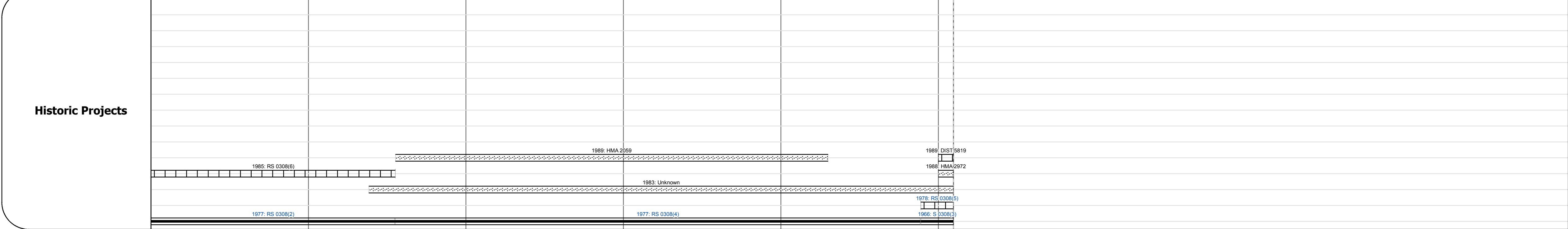

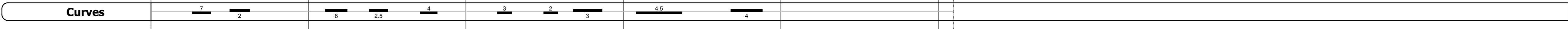
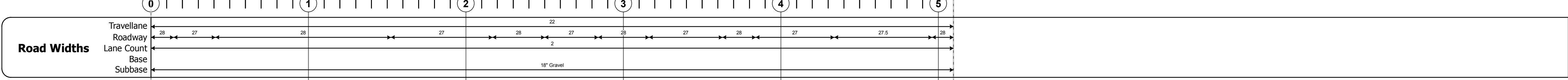
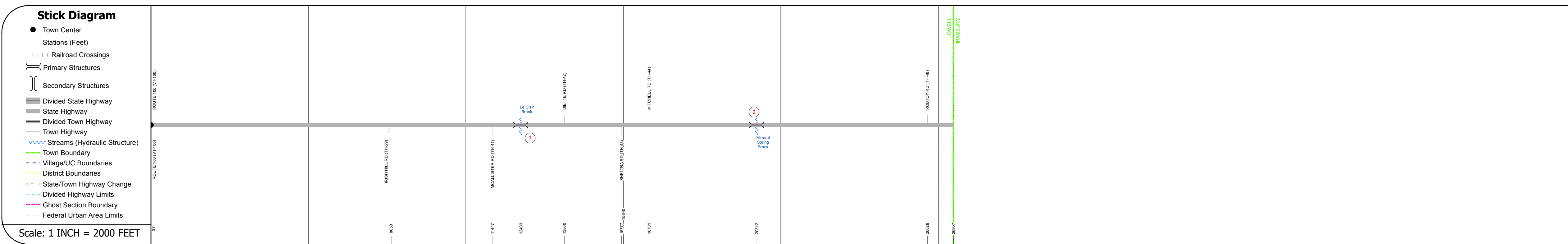
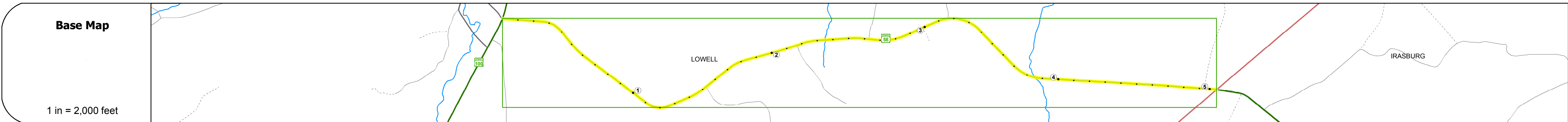
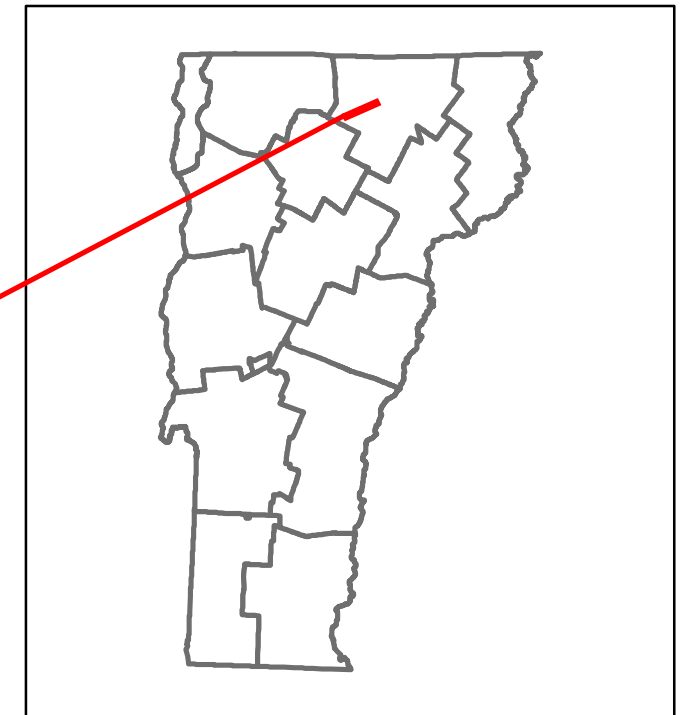


Route Log and Progress Chart

DRAFT

Please Note: Errors and Omissions May Exist.
Contact the VTrans Mapping Section with questions or concerns.

DISTRICT	TOWN	ROUTE
9	LOWELL	VT-58



STRUCTURE DESCRIPTIONS

Culvert 1:
Culvert - 1976
Structure No: 300308000110131
Length: 10'
Under Clearance: 7.0'
Facility Carried: VT58
Bridge Type: CONCRETE BOX
Features Intersected: LECLAIR BROOK
Maintenance: State

Culvert 2:
Culvert - 1977
Structure No: 300308000210131
Length: 20'
Under Clearance: 6.0'
Facility Carried: VT58
Bridge Type: CONCRETE BOX
Features Intersected: SPRING BROOK
Maintenance: State

Historic Projects Unknown, Retreatment, Resurface, Bituminous Mix, Skinny Mix, Bituminous Seal Bituminous Concrete, Surface Treated Gravel, Cold Plane and Bituminous Concrete, Concrete, Reclaimed Base and Bituminous Concrete, Plant Mix	Functional Class 1 - Interstate System, 2 - Other Freeways and Expressways, 3 - Principal Arterial, 4 - Minor Arterial, 5 - Major Collector, 6 - Minor Collector	Curves Left (degrees), Right Grades grade up, grade down	Road Widths (ft) Traffic Counters (counter ID)	AADT (count)	Crash Locations Fatal, Injury, Property Damage Only, Unknown Crash Type	Mileage by Functional Class By Sheet 0308 5 - Major collector 5.096	Mileage by Town By Sheet LOWELL - V058-1013 5.096 of 5.096	DISTRICT 9	TOWN LOWELL	Date: 11/15/16	ROUTE VT-58 ETE mileage: 0.0 to 5.096
						Page Total Mileage: 5.096 mi	Page Total Mileage: 5.096 mi				