


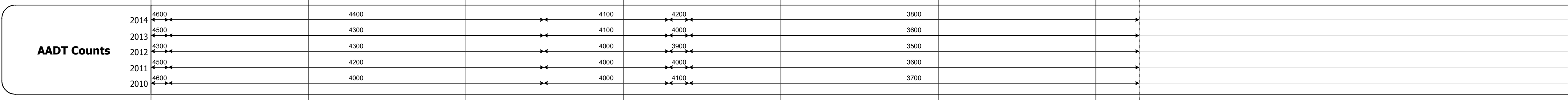








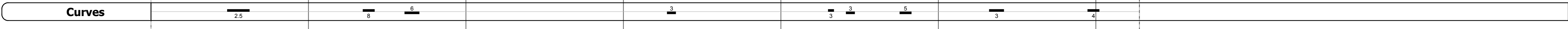
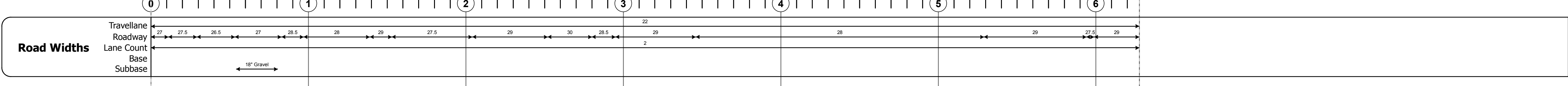
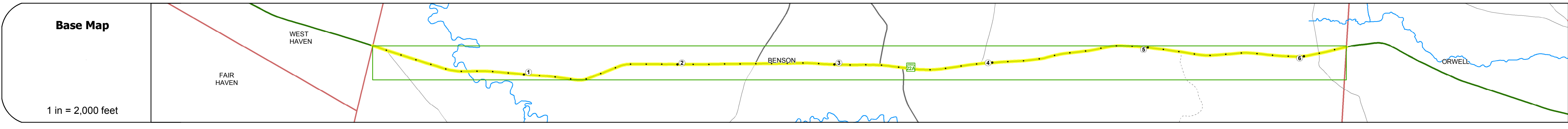
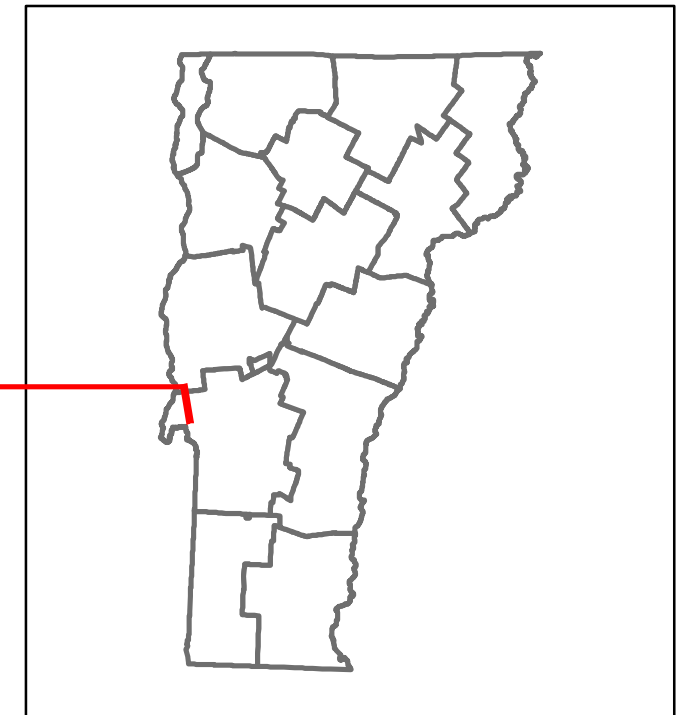


# Route Log and Progress Chart

**DRAFT**

Please Note: Errors and Omissions May Exist.  
Contact the VTrans Mapping Section with questions or concerns.

DISTRICT	TOWN	ROUTE
3	BENSON	VT-22A



## STRUCTURE DESCRIPTIONS

**Culvert 7:**  
Culvert - 1972  
Structure No. 200017000711012  
Length: 33'  
Facility Carried: VT 0022A ALT  
Bridge Type: TWIN C.G.M.P.P.A.  
Features Intersected: HUBBARDTON RIVER  
Maintenance/Ownership: State

**Culvert 8A:**  
Culvert - 1940  
Structure No. 300017008A11011  
Length: 9'  
Under Clearance: 4.0'  
Facility Carried: VT22A  
Bridge Type: R C BOX  
Features Intersected: BROOK  
Maintenance: State

**Culvert 9:**  
Culvert - 1940  
Structure No. 300017000911011  
Length: 10'  
Under Clearance: 4.0'  
Facility Carried: VT22A  
Bridge Type: R C BOX  
Features Intersected: BROOK  
Maintenance: State

**Culvert 10:**  
Culvert - 1940  
Structure No. 300017001011011  
Length: 10'  
Under Clearance: 4.0'  
Facility Carried: VT22A  
Bridge Type: R C BOX  
Features Intersected: BROOK  
Maintenance: State

<b>Historic Projects</b> Unknown, Bituminous Concrete, Retreatment, Resurface, Bituminous Mix, Skinny Mix, Bituminous Seal Surface Treated Gravel, Plant Mix, Reclaimed Base and Bituminous Concrete	<b>Functional Class</b> 1- Interstate System, 2- Other Freeways and Expressways, 3- Principal Arterial, 4- Minor Arterial, 5- Major Collector, 6- Minor Collector	<b>Curves</b> Left (segress), Right <b>Grades</b> grade up, grade down	<b>Road Widths</b> (ft) <b>Traffic Counters</b> (counter ID)	<b>AADT</b> (count) <b>Crash Locations</b> Fatal, Injury, Property Damage Only, Unknown Crash Type	<b>Mileage by Functional Class By Sheet</b> 017-1 4 - Minor Arterial 6.276 <b>Page Total Mileage: 6.276 mi</b>	<b>Mileage by Town By Sheet</b> BENSON - V022A1101 6.276 of 6.276 <b>Page Total Mileage: 6.276 mi</b>	<b>DISTRICT</b> 3	<b>TOWN</b> BENSON	<b>Date:</b> 11/14/16 <b>1 of 1</b> <b>TWN mileage:</b> 0.0 to 6.276	<b>ROUTE</b> VT-22A <b>ETE mileage:</b> 7.437 to 13.713
--	--	---	---	---	--	---	----------------------	-----------------------	--	---