





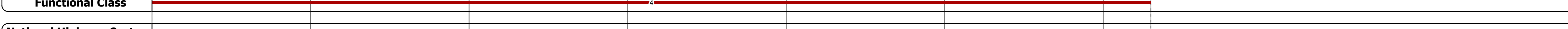


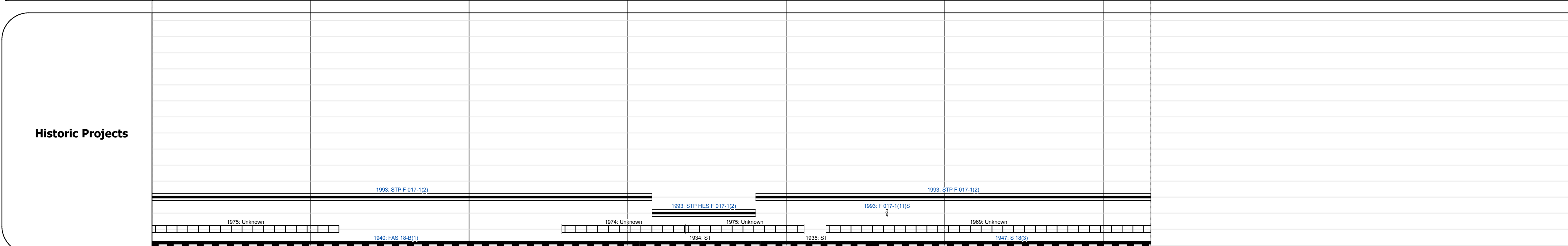
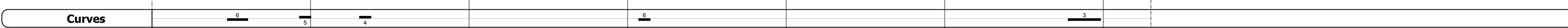
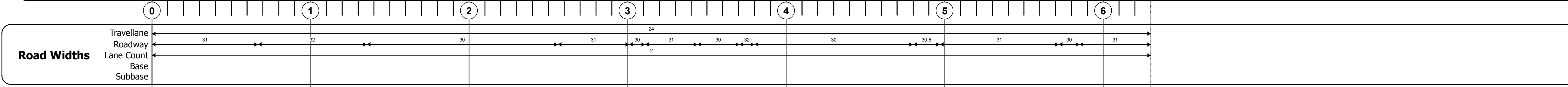
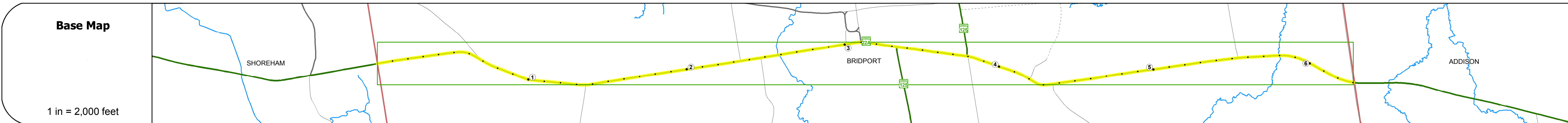
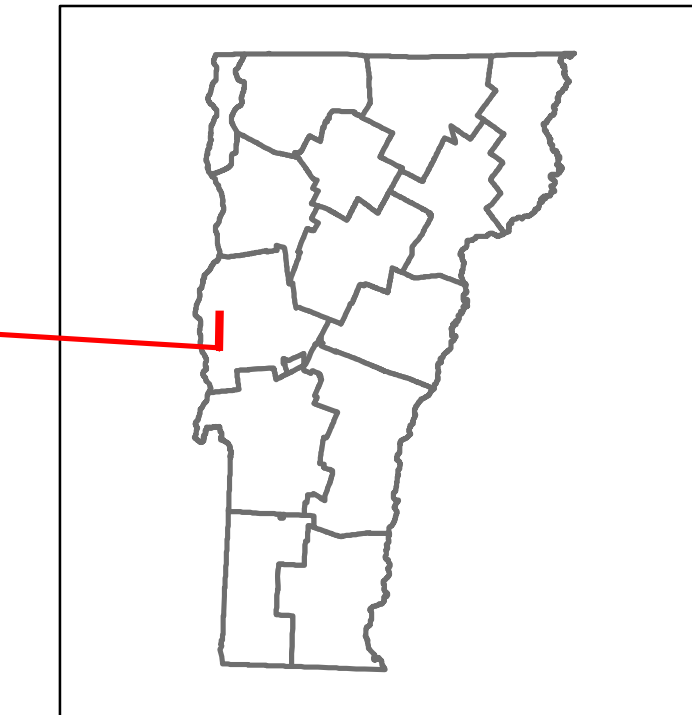


Route Log and Progress Chart

DRAFT

Please Note: Errors and Omissions May Exist.
Contact the VTrans Mapping Section with questions or concerns.

DISTRICT	TOWN	ROUTE
5	BRIDPORT	VT-22A



STRUCTURE DESCRIPTIONS

Culvert 18:
Culvert - 1940
Structure No. 300017001801021
Length: 12'
Under Clearance: 6.0'
Facility Carried: VT22A
Bridge Type: R.C. BOX
Features Intersected: BROOK
Maintenance: State

Culvert 19:
Culvert - 1947
Structure No. 300017001901021
Length: 6'
Under Clearance: 5.58'
Facility Carried: VT22A
Bridge Type: CGMPP / LINED
Features Intersected: BROOK
Maintenance: State

Culvert 20:
Culvert - 1947
Structure No. 300017002001021
Length: 12'
Under Clearance: 12.0'
Facility Carried: VT22A
Bridge Type: CGMPP
Features Intersected: BROOK
Maintenance: State

Historic Projects Unknown, Retreatment, Resurface, Bituminous Mix, Skippy Mix, Bituminous Seal Bituminous Concrete, Surface Treated Gravel, Cold Plane and Bituminous Concrete, Reclaimed Base and Bituminous Concrete, Concrete, Gravel, Plant Mix	Functional Class 1 - Interstate System, 2 - Other Freeways and Expressways, 3 - Principal Arterial, 4 - Minor Arterial, 5 - Major Collector, 6 - Minor Collector	Curves Left (segress), Right Grades grade up, grade down	Road Widths (ft) Traffic Counters (counter ID)	AADT (count)	Mileage by Functional Class By Sheet 017-1 4 - Minor Arterial 6.301	Mileage by Town By Sheet BRIDPORT - V022A0102 6.301 of 6.301	DISTRICT 5	TOWN BRIDPORT	Date: 11/14/16	ROUTE VT-22A ETE mileage: 26.526 to 32.827
					Page Total Mileage: 6.301 mi	Page Total Mileage: 6.301 mi				