

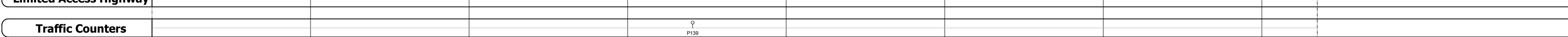




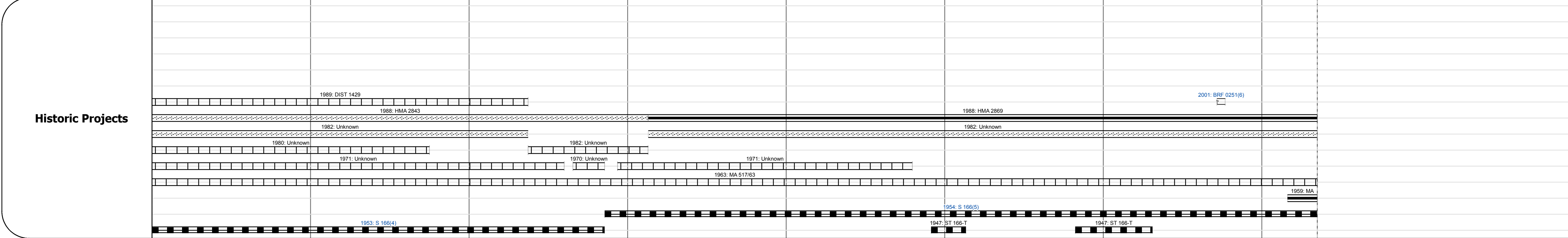
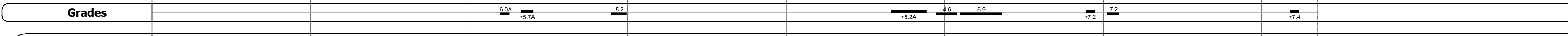

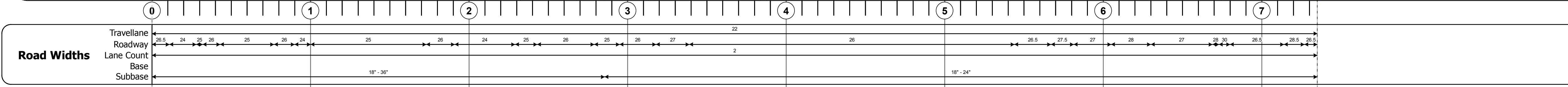
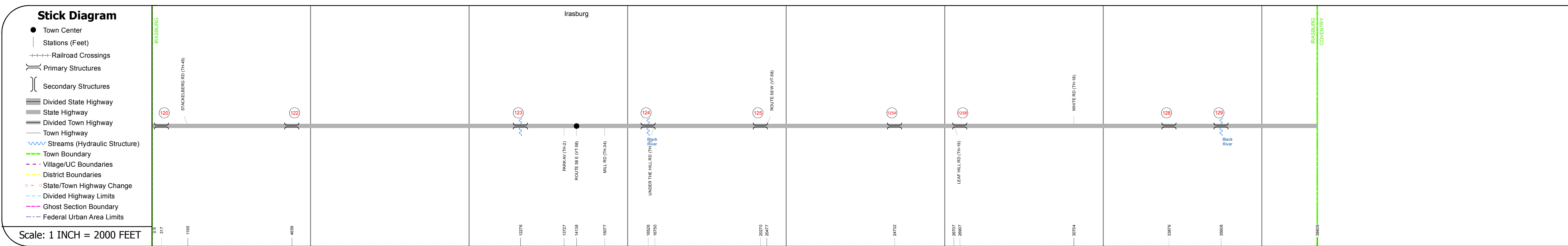
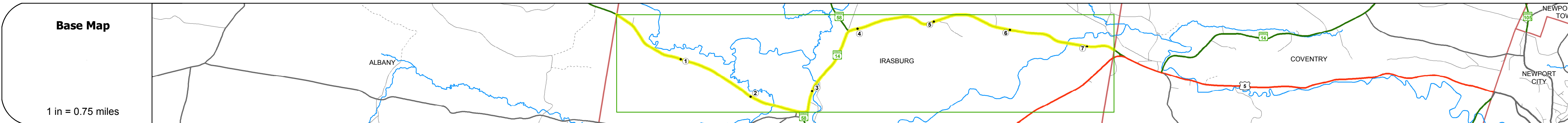
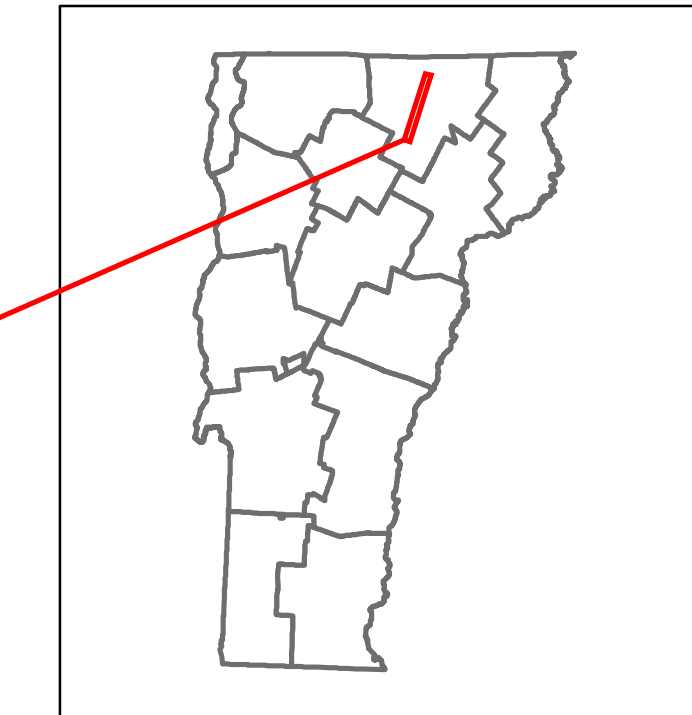


Route Log and Progress Chart


DRAFT

Please Note: Errors and Omissions May Exist.
Contact the VTrans Mapping Section with questions or concerns.

DISTRICT	TOWN	ROUTE
9	IRASBURG	VT-14



Traffic Counters	AADT Counts	
2014	2000	2500
2013	2000	2400
2012	1900	2300
2011	1900	2300
2010	1900	2300



STRUCTURE DESCRIPTIONS

- Culvert 120:** Culvert - 1953, Structure No. 300251012010111, Length: 7', Under Clearance: 6.0', Facility Carried: VT14, Bridge Type: R.C. PIPE, Features Intersected: CATTLE PASS, Maintenance: State
- Culvert 122:** Culvert - 1953, Structure No. 300251012210111, Length: 7', Under Clearance: 6.0', Facility Carried: VT14, Bridge Type: R.C. PIPE, Features Intersected: CATTLE PASS, Maintenance: State
- Bridge 123:** Stringer/multi-beam or girder - 1938, Structure No. 200251012310112, Length: 84', Width: 25.0', Facility Carried: VT 00014 ML, Bridge Type: ROLLED BEAM, Features Intersected: LORDS CREEK, Surface: Bituminous, Maintenance/Ownership: State
- Bridge 124:** Stringer/multi-beam or girder - 1939, Structure No. 200251012410112, Length: 85', Width: 26.0', Facility Carried: VT 00014 ML, Bridge Type: ROLLED BEAM, Features Intersected: BLACK RIVER, Surface: Bituminous, Maintenance/Ownership: State
- Culvert 125:** Culvert - 1954, Structure No. 300251012510111, Length: 7', Under Clearance: 6.0', Facility Carried: VT14, Bridge Type: R.C. PIPE, Features Intersected: CATTLE PASS, Maintenance: State
- Culvert 125A:** Culvert - 1919, Structure No. 300251125A10111, Length: 7', Under Clearance: 6.0', Facility Carried: VT14, Bridge Type: R.C. PIPE, Features Intersected: CATTLE PASS, Maintenance: State
- Culvert 125B:** Culvert - 1919, Structure No. 300251125B10111, Length: 7', Under Clearance: 1.0', Facility Carried: VT14, Bridge Type: R.C. PIPE, Features Intersected: CATTLE PASS, Maintenance: State
- Culvert 128:** Culvert - 1954, Structure No. 300251012810111, Length: 7', Under Clearance: 4.0', Facility Carried: VT14, Bridge Type: R.C. PIPE, Features Intersected: CATTLE PASS, Maintenance: State
- Bridge 129:** Stringer/multi-beam or girder - 2001, Structure No. 200251012910112, Length: 136', Width: 28.0', Facility Carried: VT 00014 ML, Bridge Type: WELDED PLATE GIRDER, Features Intersected: BLACK RIVER, Surface: Bituminous, Maintenance/Ownership: State

Historic Projects	Functional Class	Curves	Road Widths	AADT	Mileage by Functional Class By Sheet	Mileage by Town By Sheet	DISTRICT	TOWN	Date: 11/14/16	ROUTE
<ul style="list-style-type: none"> Unknown Retreatment Resurface Bituminous Mix Skinny Mix Bituminous Seal 	<ul style="list-style-type: none"> 1 - Interstate System 2 - Other Freeways and Expressways 3 - Principal Arterial 4 - Minor Arterial 5 - Major Collector 6 - Minor Collector 	<ul style="list-style-type: none"> Left (degrees) Right 	<ul style="list-style-type: none"> (ft) 	<ul style="list-style-type: none"> (count) 	0251 5 - Major collector 7.350	IRASBURG - V014-1011 7.35 of 7.35	9	IRASBURG	1 of 1 TWN mileage: 0.0 to 7.35	VT-14 ETE mileage: 95.793 to 103.143