

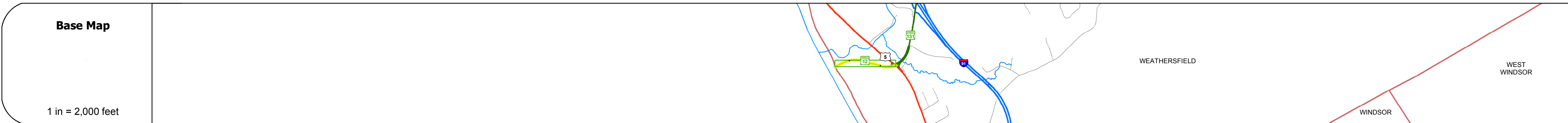
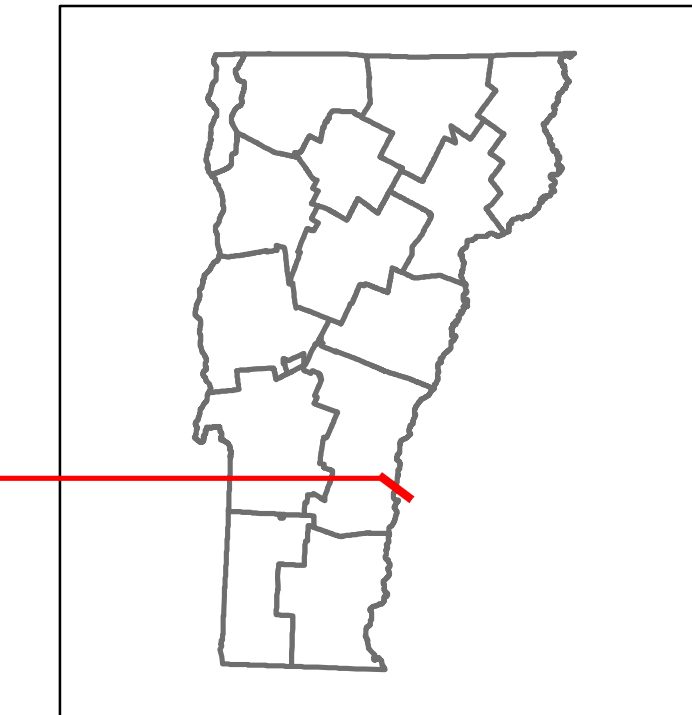


Route Log and Progress Chart

DRAFT




Please Note: Errors and Omissions May Exist.
Contact the VTrans Mapping Section with questions or concerns.

DISTRICT	TOWN	ROUTE
2	WEATHERSFIELD	VT-12











STRUCTURE DESCRIPTIONS

--



Historic Projects	<ul style="list-style-type: none"> 2014: NH 2948(1) 1992: F 018-1(08) 1984: F 018-1(28) 1989: F 018-1(11)
-------------------	---



Historic Projects <ul style="list-style-type: none"> Unknown Bituminous Concrete Retreatment Resurface Bituminous Mix Skinny Mix Bituminous Seal Gravel Concrete Plant Mix Reclaimed Base and Bituminous Concrete Surface Treated Gravel 	Functional Class <ul style="list-style-type: none"> 1 - Interstate System 2 - Other Freeways and Expressways 3 - Principal Arterial 4 - Minor Arterial 5 - Major Collector 6 - Minor Collector 	Curves <ul style="list-style-type: none"> Left (degrees) Right 	Road Widths (ft)	AADT (count)	Crash Locations <ul style="list-style-type: none"> Fatal Property Damage Only Injury Unknown Crash Type 	Mileage by Functional Class By Sheet 018-1 3 - Other Principal Arterial 0.394	Mileage by Town By Sheet WEATHERSFIELD - V012-1420 Ghost Section - (US-5, MM 5.145 to 6.791) 0.394 of 0.394	DISTRICT 2	TOWN WEATHERSFIELD	Date: 11/14/16	ROUTE VT-12 ETE mileage: 0.0 to 0.394
Speed Zones 25 30 35 40 45 50 55 60 65						Traffic Counters (counter ID)	Page Total Mileage: 0.394 mi	Page Total Mileage: 0.394 mi	1 of 1 TOWN mileage: 0.0 to 0.394		