






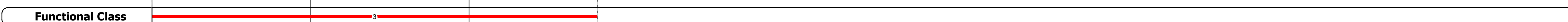





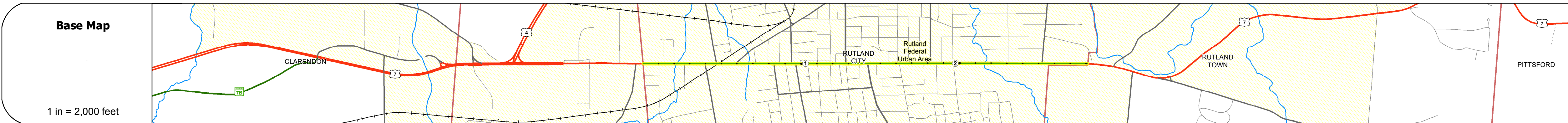
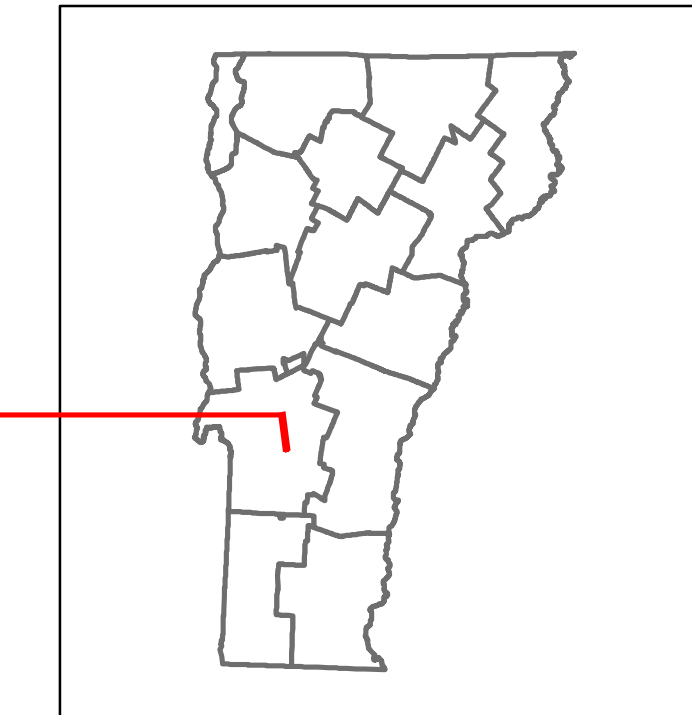


# Route Log and Progress Chart

**DRAFT**

Please Note: Errors and Omissions May Exist.  
Contact the VTrans Mapping Section with questions or concerns.

DISTRICT	TOWN	ROUTE
3	RUTLAND CITY	US-7



## STRUCTURE DESCRIPTIONS

**Culvert 97:**  
Culvert - 1954  
Structure No. 300019009711191  
Length: 12'  
Under Clearance: 7.0'  
Facility Carried: US7  
Bridge Type: R.C. BOX  
Features Intersected: MUSSEY BROOK  
Maintenance: State

**Culvert 98:**  
Culvert - 1955  
Structure No. 300019009811191  
Length: 20'  
Width: 44.0'  
Under Clearance: 5.0'  
Facility Carried: US7  
Bridge Type: R.C. BOX  
Features Intersected: MOON BROOK  
Maintenance: State

**Culvert 99:**  
Culvert - 1955  
Structure No. 300019009911191  
Length: 12'  
Under Clearance: 10.0'  
Facility Carried: US7  
Bridge Type: R.C. BOX  
Features Intersected: TENNEY BROOK  
Maintenance: State

<b>Historic Projects</b> <ul style="list-style-type: none"> <li>Unknown</li> <li>Retreatment</li> <li>Resurface</li> <li>Bituminous Mix</li> <li>Skinny Mix</li> <li>Bituminous Seal</li> </ul>	<b>Functional Class</b> <ul style="list-style-type: none"> <li>1 - Interstate System</li> <li>2 - Other Freeways and Expressways</li> <li>3 - Principal Arterial</li> <li>4 - Minor Arterial</li> <li>5 - Major Collector</li> <li>6 - Minor Collector</li> </ul>	<b>Curves</b> <ul style="list-style-type: none"> <li>Left (degrees)</li> <li>Right</li> </ul>	<b>Road Widths</b> (ft)	<b>AADT</b> (count)	<b>Mileage by Functional Class By Sheet</b> 019-3 3 - Other Principal Arterial 2.809	<b>Mileage by Town By Sheet</b> RUTLAND CITY - U007-1119 2.809 of 2.809	<b>DISTRICT</b> 3	<b>TOWN</b> RUTLAND CITY	<b>Date:</b> 11/14/16	<b>ROUTE</b> US-7
<b>Speed Zones</b> 25 30 35 40 45 50 55 60 65	<b>Grades</b> <ul style="list-style-type: none"> <li>grade up</li> <li>grade down</li> </ul>	<b>Traffic Counters</b> (counter ID)	<b>Crash Locations</b> <ul style="list-style-type: none"> <li>Fatal</li> <li>Injury</li> <li>Property Damage Only</li> <li>Unknown Crash Type</li> </ul>	<b>Page Total Mileage:</b> 2.809 mi	<b>Page Total Mileage:</b> 2.809 mi	<b>1 of 1</b> TOWN mileage: 0.0 to 2.809	<b>ETE mileage:</b> 64.661 to 67.47			