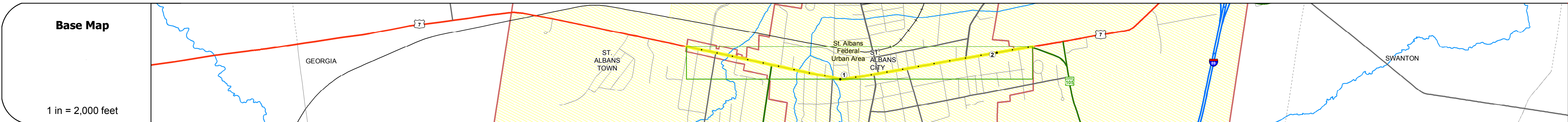
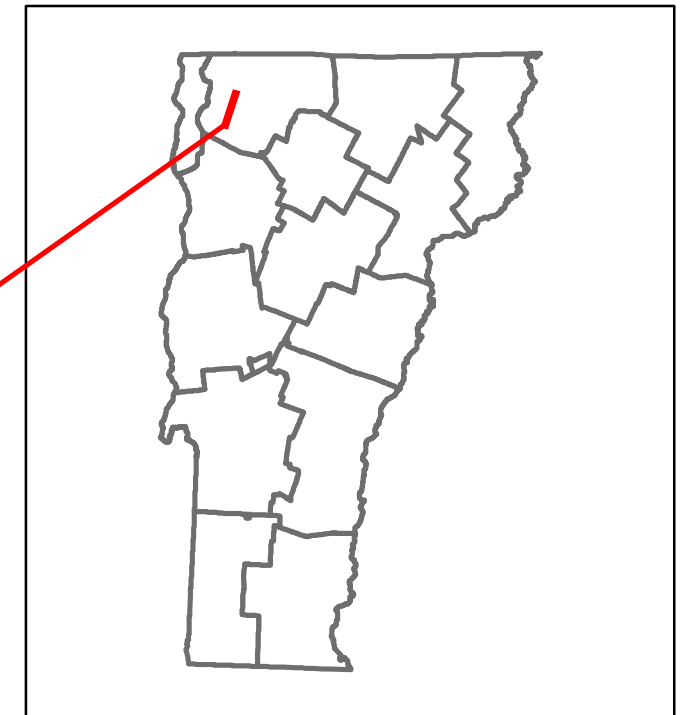


DISTRICT	TOWN	ROUTE
8	ST. ALBANS CITY	US-7

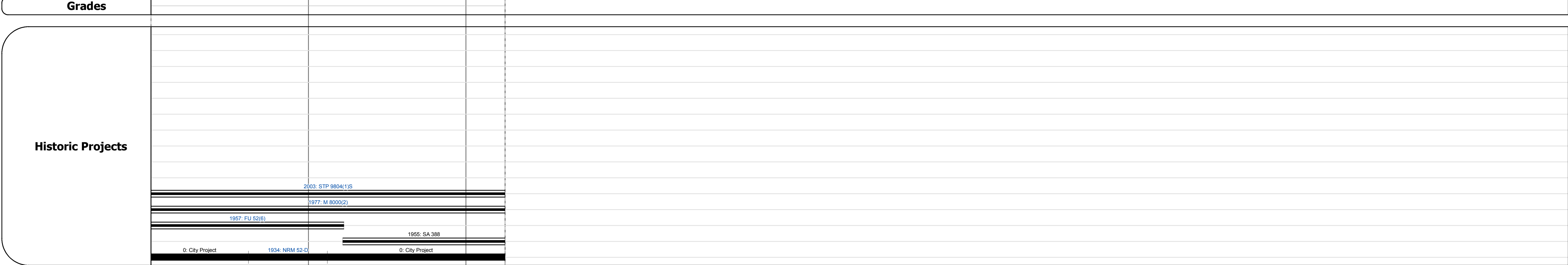


### STRUCTURE DESCRIPTIONS

<p><b>Culvert 170:</b> Culvert - 1957 Structure No. 308000017006121 Length: 10' Under Clearance: 8.0' Facility Carried: US7 Bridge Type: RC BOX Features Intersected: RUGG BROOK Maintenance: City/Municipal</p>
<p><b>Culvert 170A:</b> Culvert - 1957 Structure No. 308000170A06121 Length: 7' Under Clearance: 5.0' Facility Carried: US7 Bridge Type: RC PIPE Features Intersected: BROOK Maintenance: City/Municipal</p>
<p><b>Culvert 171:</b> Culvert - 1957 Structure No. 308000017106121 Length: 9' Under Clearance: 6.5' Facility Carried: US7 Bridge Type: RC BOX Features Intersected: STEVENS BROOK Maintenance: State</p>

Road Widths	Travellane	Roadway	Lane Count	Base	Subbase
0	28	40	2	24"	
1	28	28	2		
2	32	37	2		
	24	36			

Curves	Grades
7	



Maintenance Garage


Speed Zone

Functional Class
4

National Highway System

Limited Access Highway

Traffic Counters	F017	F278	F158	F199	F159	F160	F161	F001
2014	005400	8300	10700	9800	10200	11800	15500	14200
2013	005200	8400	11400	9400	10500	12300	15700	14300
2012	005100	8500	12000	8900	10900	12800	16500	14300
2011	005100	8200	11700	8700	11300	12800	16200	14600
2010	005100	7800	11300	8400	11700	12800	16400	14900



<p><b>Historic Projects</b></p> <ul style="list-style-type: none"> <li>Unknown</li> <li>Retreatment</li> <li>Resurface</li> <li>Bituminous Mix</li> <li>Skinny Mix</li> <li>Bituminous Seal</li> </ul> <p><b>Surface Treated</b></p> <ul style="list-style-type: none"> <li>Gravel</li> <li>Cold Plane and</li> <li>Reclaimed Base and</li> <li>Bituminous Concrete</li> </ul> <p><b>Speed Zones</b></p> <p>25 30 35 40 45 50 55 60 65</p>	<p><b>Functional Class</b></p> <ul style="list-style-type: none"> <li>1 - Interstate System</li> <li>2 - Other Freeways and Expressways</li> <li>3 - Principal Arterial</li> <li>4 - Minor Arterial</li> <li>5 - Major Collector</li> <li>6 - Minor Collector</li> </ul> <p><b>Curves</b></p> <ul style="list-style-type: none"> <li>Left</li> <li>Right</li> </ul> <p><b>Grades</b></p> <ul style="list-style-type: none"> <li>grade up</li> <li>grade down</li> </ul>	<p><b>Road Widths</b></p> <p>(ft)</p> <p><b>Traffic Counters</b></p> <p>(counter ID)</p>	<p><b>AADT</b></p> <p>(count)</p> <p><b>Crash Locations</b></p> <ul style="list-style-type: none"> <li>Fatal</li> <li>Injury</li> <li>Property Damage Only</li> <li>Unknown Crash Type</li> </ul>	<p><b>Mileage by Functional Class By Sheet</b></p> <p>8000 4 - Minor Arterial 2.249</p> <p><b>Mileage by Town By Sheet</b></p> <p>ST. ALBANS CITY - u007-0612 2.249 of 2.249</p> <p>Page Total Mileage: 2.249 mi</p>	<p><b>DISTRICT</b></p> <p>8</p>	<p><b>TOWN</b></p> <p>ST. ALBANS CITY</p>	<p><b>Date:</b> 11/14/16</p> <p><b>1 of 1</b></p> <p>ETE mileage: 0.0 to 2.249</p>	<p><b>ROUTE</b></p> <p>US-7</p> <p>ETE mileage: 159.156 to 161.405</p>
--	---	--	---	--	---------------------------------	---	--	--