

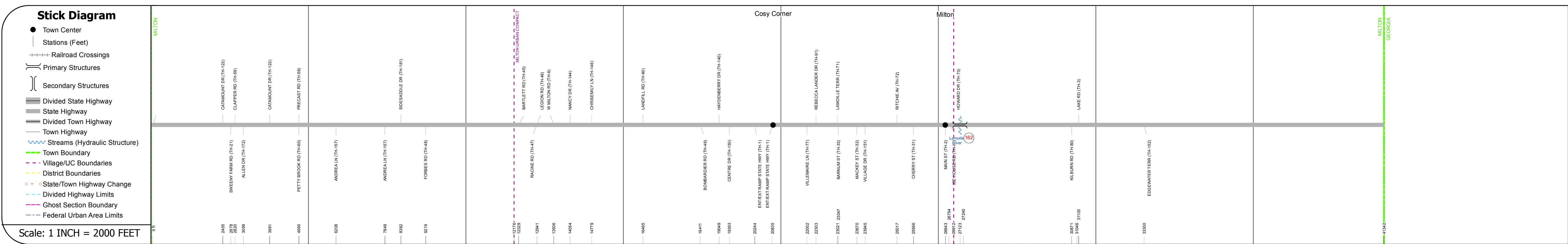
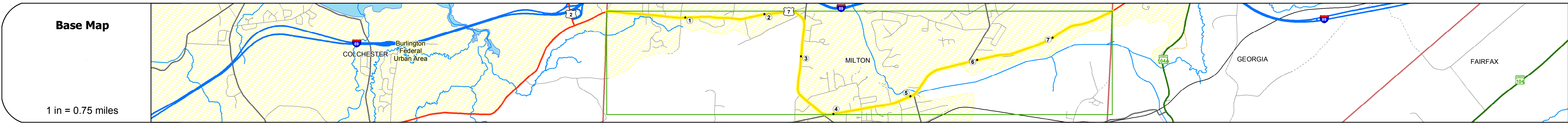
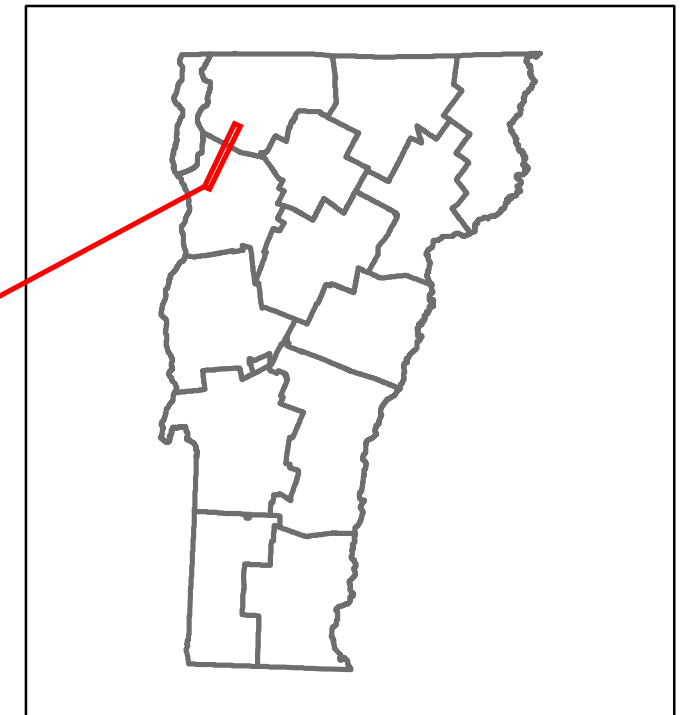


# Route Log and Progress Chart

**DRAFT**

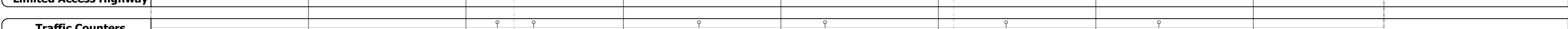



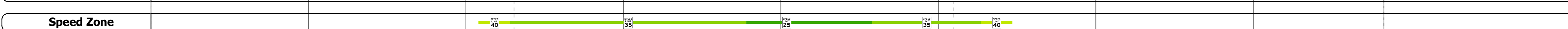



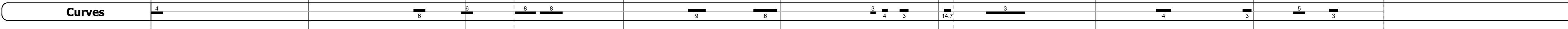
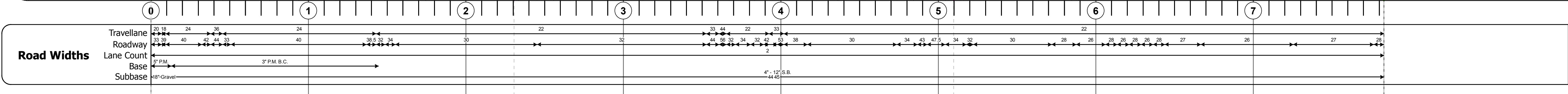
Please Note: Errors and Omissions May Exist.  
Contact the VTrans Mapping Section with questions or concerns.

DISTRICT	TOWN	ROUTE
5	MILTON	US-7

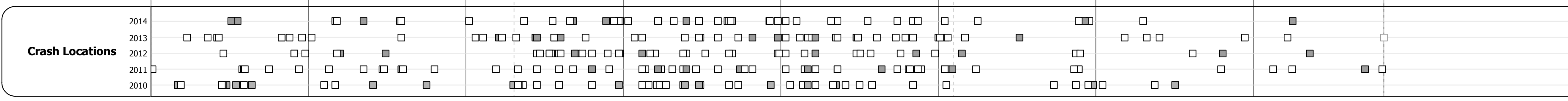


## STRUCTURE DESCRIPTIONS

Bridge 162:  
Stringer/multi-beam or girder - 1998  
Structure No: 200285016204102  
Length: 312'  
Width: 33.8'  
Facility Carried: US 0007 ML  
Bridge Type: WELDED PLATE GIRDER  
Features Intersected: LAMOILLE RIVER  
Surface: Bituminous  
Maintenance/Ownership: State



Year	Station 0	Station 1	Station 2	Station 3	Station 4	Station 5	Station 6	Station 7		
2014	10600	11700	13600	11300	11300	14300	9800	8700	7500	4500
2013	10600	11000	13400	11200	11200	14200	9800	8600	8000	4700
2012	10600	10200	13300	11100	11100	14000	9800	8500	8500	4900
2011	10400	10800	13300	11100	11100	14000	9300	8200	8200	4900
2010	10200	11600	13300	11100	11100	14000	8800	7800	7800	4800



<b>Historic Projects</b> Unknown, Retreatment, Resurface, Bituminous Mix, Skinny Mix, Bituminous Seal Bituminous Concrete, Surface Treated Gravel, Cold Plane and Bituminous Concrete, Reclaimed Base and Bituminous Concrete	<b>Functional Class</b> 1 - Interstate System, 2 - Other Freeways and Expressways, 3 - Principal Arterial, 4 - Minor Arterial, 5 - Major Collector, 6 - Minor Collector	<b>Curves</b> Left (segreg), Right <b>Grades</b> grade up, grade down	<b>Road Widths</b> (ft) <b>Traffic Counters</b> (counter ID)	<b>AAADT</b> (count)	<b>Crash Locations</b> Fatal, Injury, Property Damage Only, Unknown Crash Type	<b>Mileage by Functional Class By Sheet</b> 5000 4 - Minor Arterial 7.830	<b>Mileage by Town By Sheet</b> MILTON - U007-0410 7.83 of 7.83	<b>DISTRICT</b> 5	<b>TOWN</b> MILTON	<b>Date:</b> 11/14/16	<b>ROUTE</b> US-7 ETE mileage: 142.593 to 150.423
<b>Page Total Mileage: 7.830 mi</b>						<b>Page Total Mileage: 7.83 mi</b>					

For More Information Contact - Vermont Agency of Transportation, Policy, Planning and Intermodal Development Division - Mapping Section, 1 National Life Drive, Montpelier, VT 05633-5001 Telephone: 802-828-2600.