

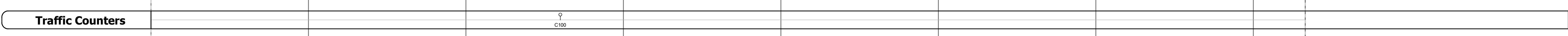






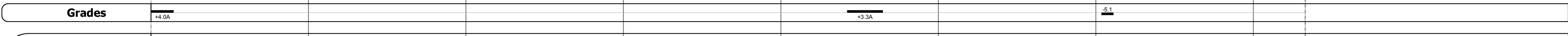

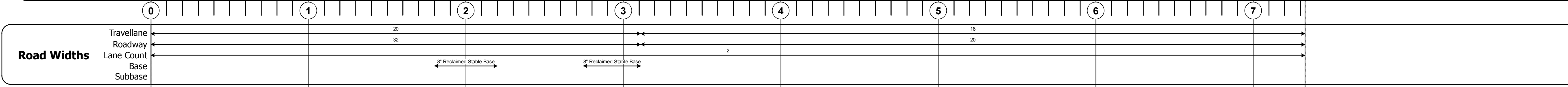
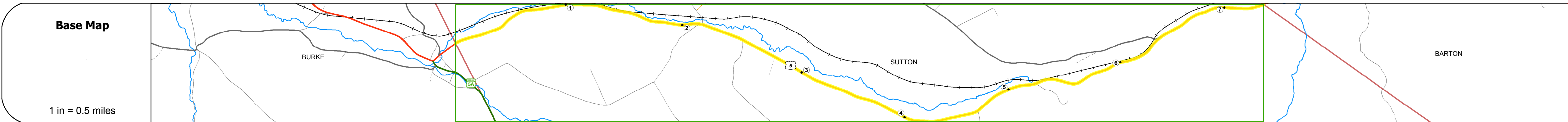
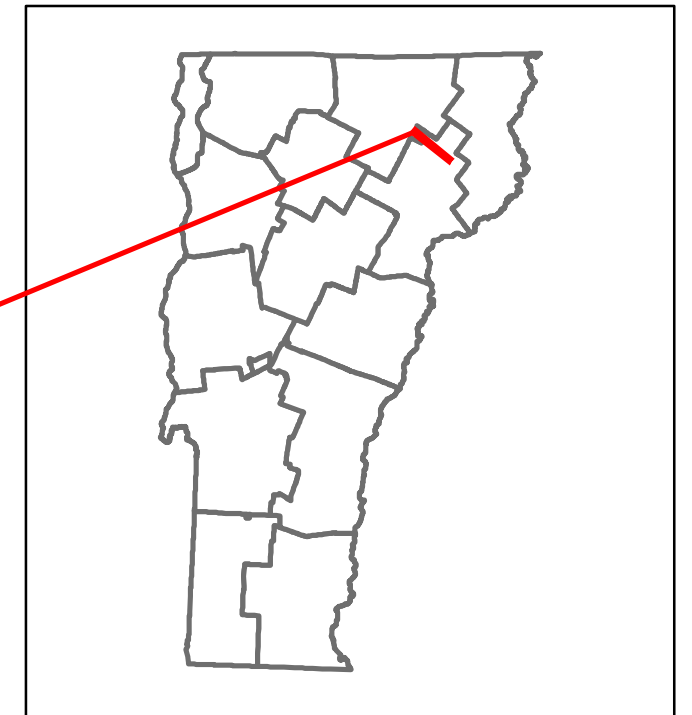


# Route Log and Progress Chart

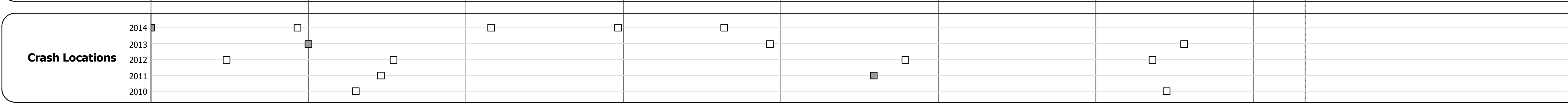
**DRAFT**

Please Note: Errors and Omissions May Exist.  
Contact the VTrans Mapping Section with questions or concerns.

DISTRICT	TOWN	ROUTE
7	SUTTON	US-5



Year	Station 0	Station 1	Station 2	Station 3	Station 4	Station 5	Station 6	Station 7
2014				590				1400
2013				630				1100
2012				670				870
2011				670				870
2010				660				860



## STRUCTURE DESCRIPTIONS

**Culvert 151:**  
Culvert - 1960  
Structure No. 300113015103141  
Length: 7'  
Under Clearance: 5.0'  
Facility Carried: US5  
Bridge Type: C.G.M.P.P.A.  
Features Intersected: BROOK  
Maintenance: State

**Culvert 154:**  
Culvert - 1955  
Structure No. 300113015403141  
Length: 13'  
Under Clearance: 4.0'  
Facility Carried: US5  
Bridge Type: R.C. BOX  
Features Intersected: SWAMP  
Maintenance: State

<b>Historic Projects</b> Unknown, Retreatment, Resurface, Bituminous Mix, Skinny Mix, Bituminous Seal Bituminous Concrete, Surface Treated Gravel, Cold Plane and Bituminous Concrete, Concrete, Reclaimed Base and Bituminous Concrete	<b>Functional Class</b> 1- Interstate System, 2- Other Freeways and Expressways, 3- Principal Arterial, 4- Minor Arterial, 5- Major Collector, 6- Minor Collector	<b>Curves</b> Left (degrees), Right <b>Grades</b> grade up, grade down	<b>Road Widths</b> (ft) <b>Traffic Counters</b> (counter ID)	<b>AAADT</b> (count)	<b>Mileage by Functional Class By Sheet</b> 0113 5 - Major collector 7.329	<b>Mileage by Town By Sheet</b> SUTTON - U005-0314 7.329 of 7.329	<b>DISTRICT</b> 7	<b>TOWN</b> SUTTON	<b>Date:</b> 11/14/16	<b>ROUTE</b> US-5 ETE mileage: 154.742 to 162.071
					<b>Speed Zones</b> 25, 30, 35, 40, 45, 50, 55, 60, 65					