

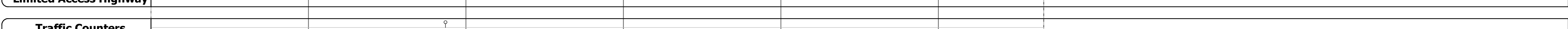







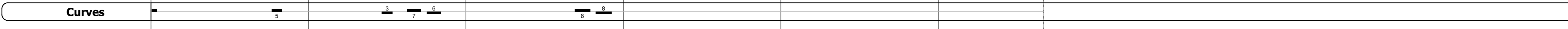
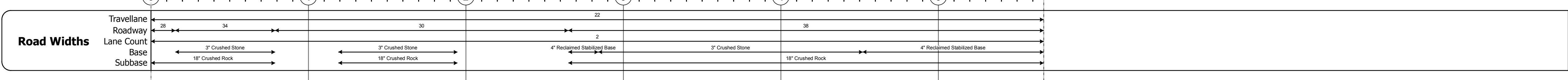

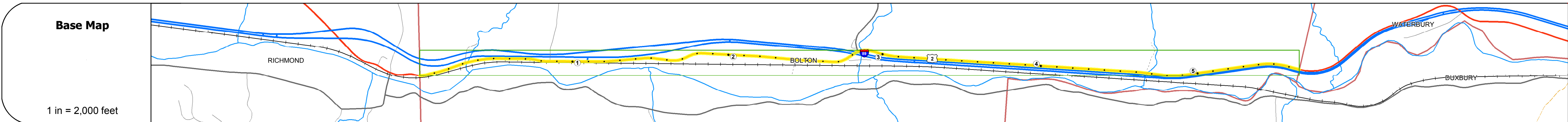

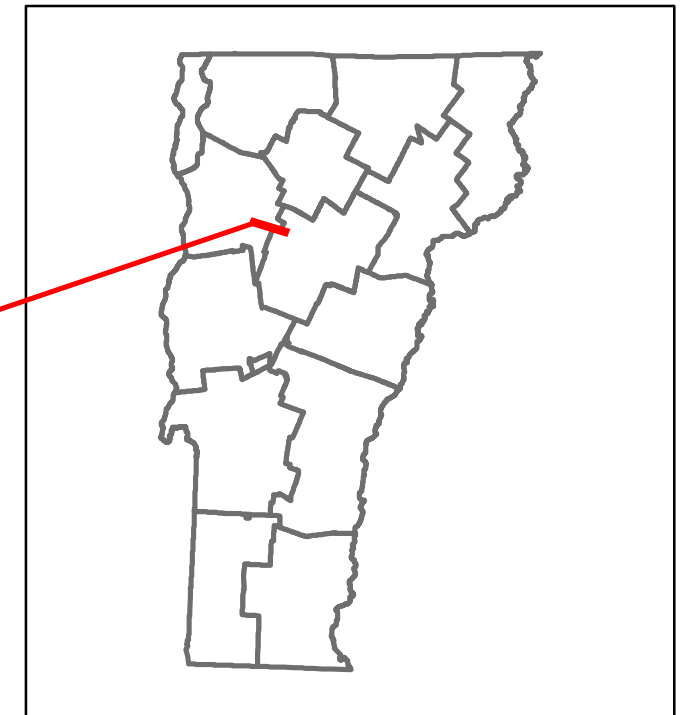


# Route Log and Progress Chart

**DRAFT**

Please Note: Errors and Omissions May Exist.  
Contact the VTrans Mapping Section with questions or concerns.

DISTRICT	TOWN	ROUTE
5	BOLTON	US-2



Year	2014	2013	2012	2011	2010
<b>AADT Counts</b>	2300	2600	3000	3000	3000
<b>Crash Locations</b>					

## STRUCTURE DESCRIPTIONS

**Culvert 34:**  
Culvert - 1964  
Structure No. 300284003404011  
Length: 11'  
Under Clearance: 11.0'  
Facility Carried: US2  
Bridge Type: MULTI PLATE PIPE  
Features Intersected: DUCK BROOK  
Maintenance: State

**Bridge 51S:**  
Stringer/multi-beam or girder - 1961  
Structure No. 200089051504012  
Length: 453'  
Width: 32.0'  
Under Clearance: 16.42'  
Facility Carried: 1 00089 ML  
Bridge Type: 6 SPN CONT WGIR/RB  
Features Intersected: 1 89 OVER US2+JOINER BK  
Surface: Bituminous  
Maintenance/Ownership: State

**Bridge 51N:**  
Stringer/multi-beam or girder - 1961  
Structure No. 200089051N04012  
Length: 354'  
Width: 32.0'  
Under Clearance: 14.75'  
Facility Carried: 1 00089 ML  
Bridge Type: 5 SPN CONT WGIR/RB  
Features Intersected: 1 89 OVER US2+JOINER BK  
Surface: Bituminous  
Maintenance/Ownership: State

**Bridge 37:**  
Stringer/multi-beam or girder - 1961  
Structure No. 200284003704012  
Length: 90'  
Width: 35.0'  
Facility Carried: US 00002 ML  
Bridge Type: ROLLED BEAM  
Features Intersected: JOINER BROOK  
Surface: Bituminous  
Maintenance/Ownership: State

<b>Historic Projects</b> Unknown, Retreatment, Resurface, Bituminous Mix, Skinny Mix, Bituminous Seal Bituminous Concrete, Cold Plane and Bituminous Concrete, Concrete, Surface Treated Gravel, Plant Mix, Reclaimed Base and Bituminous Concrete	<b>Functional Class</b> 1- Interstate System, 2- Other Freeways and Expressways, 3- Principal Arterial, 4- Minor Arterial, 5- Major Collector, 6- Minor Collector	<b>Curves</b> Left (segress), Right <b>Grades</b> grade up (segress), grade down	<b>Road Widths</b> (ft) <b>Traffic Counters</b> (counter ID)	<b>AADT</b> (count) <b>Crash Locations</b> Fatal, Injury, Property Damage Only, Unknown Crash Type	<b>Mileage by Functional Class By Sheet</b> 0284 5 - Major collector 5.669	<b>Mileage by Town By Sheet</b> BOLTON - U002-0401 5.669 of 5.669	<b>DISTRICT</b> 5	<b>TOWN</b> BOLTON	<b>Date:</b> 11/12/16 <b>Page:</b> 1 of 1 <b>TWN mileage:</b> 0.0 to 5.669	<b>ROUTE</b> US-2 ETE mileage: 55.026 to 60.695
--	--	---	---	---	---	--	----------------------	-----------------------	--	---

Page Total Mileage: 5.669 mi

For More Information Contact - Vermont Agency of Transportation, Policy, Planning and Intermodal Development Division - Mapping Section, 1 National Life Drive, Montpelier, VT 05633-5001 Telephone: 802-828-2600.