

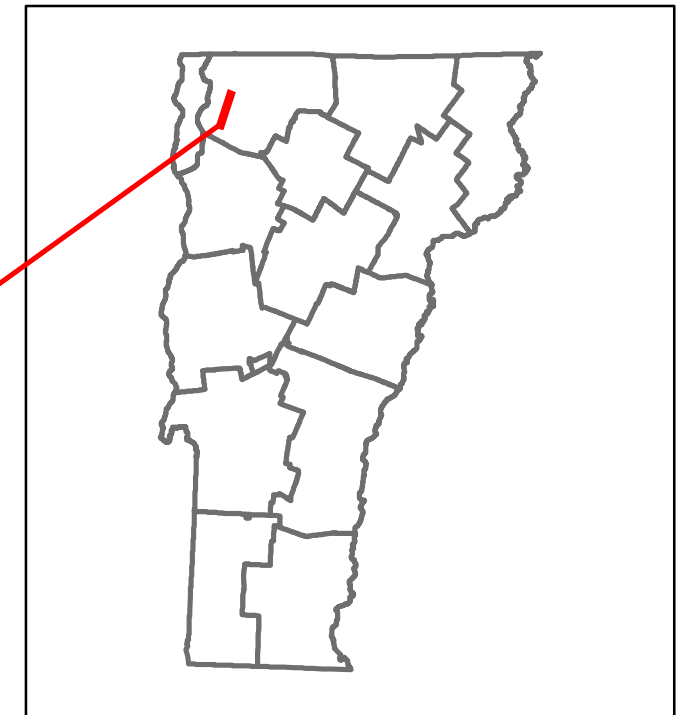


Route Log and Progress Chart


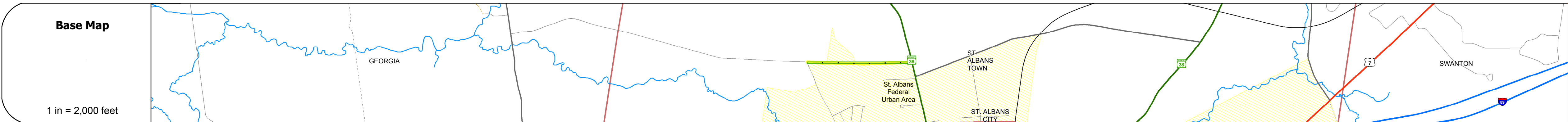
DRAFT

Please Note: Errors and Omissions May Exist.
Contact the VTrans Mapping Section with questions or concerns.

DISTRICT	TOWN	ROUTE
8	ST. ALBANS TOWN	Min-8204



Min-8204



Curves	
--------	--

Grades	
--------	--

Historic Projects	
-------------------	--

Maintenance Garage	
--------------------	--

Speed Zone	
------------	--

Functional Class	4
------------------	---

National Highway System	
-------------------------	--

Limited Access Highway	
------------------------	--

Traffic Counters	F204
------------------	------

AADT Counts	2014: 1300 2013: 1300 2012: 1300 2011: 1300 2010: 1300
-------------	--

Crash Locations	2014 2013 2012 2011 2010
-----------------	--------------------------------------

STRUCTURE DESCRIPTIONS

Historic Projects Unknown, Retreatment, Resurface, Bituminous Mix, Skinny Mix, Bituminous Seal, Bituminous Concrete, Surface Treated Gravel, Cold Plane and Bituminous Concrete, Reclaimed Base and Bituminous Concrete, Plant Mix	Functional Class 1- Interstate System, 2- Other Freeways and Expressways, 3- Principal Arterial, 4- Minor Arterial, 5- Major Collector, 6- Minor Collector	Curves Left (degrees), Right (degrees)	Road Widths (ft)	AADT (count)	Mileage by Functional Class By Sheet 8204 4 - Minor Arterial 0.670	Mileage by Town By Sheet ST. ALBANS TOWN - S82040613 0.67 of 0.67	DISTRICT 8	TOWN ST. ALBANS TOWN	Date: 11/12/16	ROUTE Min-8204
Speed Zones 25, 30, 35, 40, 45, 50, 55, 60, 65	Crash Locations Fatal, Injury, Property Damage Only, Unknown Crash Type	Grades grade up, grade down	Traffic Counters (counter ID)	Crash Locations Fatal, Injury, Property Damage Only, Unknown Crash Type	Page Total Mileage: 0.670 mi	Page Total Mileage: 0.67 mi	1 of 1 TOWN mileage: 0.0 to 0.67	ETE mileage: 0.0 to 0.67		