

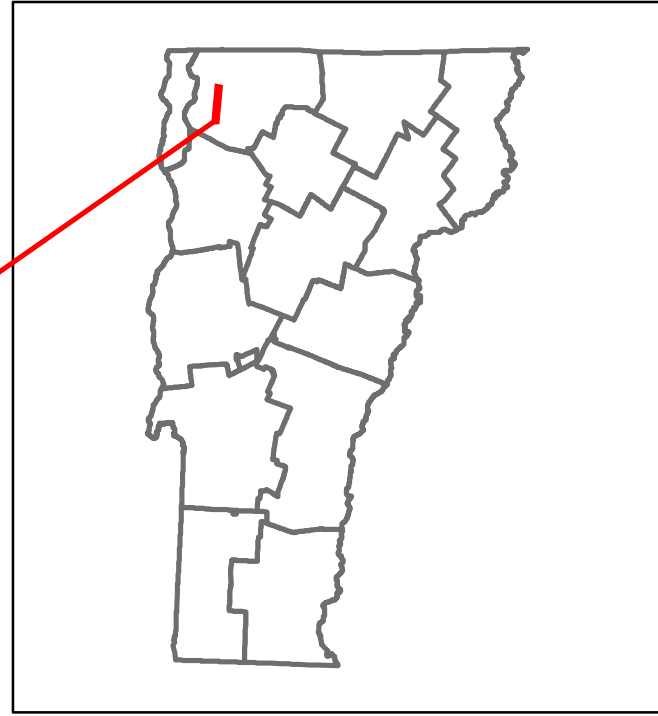


Route Log and Progress Chart

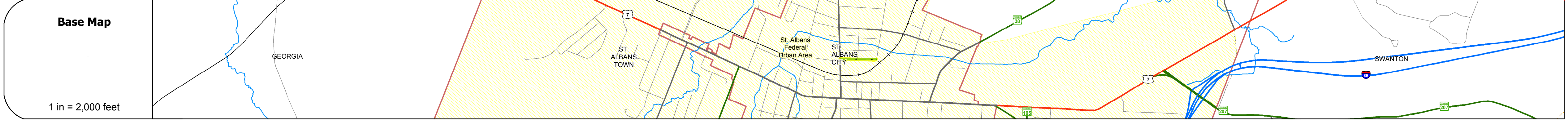
DRAFT

Please Note: Errors and Omissions May Exist.
Contact the VTrans Mapping Section with questions or concerns.

| DISTRICT | TOWN | ROUTE |
|----------|-----------------|----------|
| 8 | ST. ALBANS CITY | Min-8027 |



Min-8027



| Stick Diagram | STRUCTURE DESCRIPTIONS |
|--|------------------------|
| <ul style="list-style-type: none"> Town Center Stations (Feet) Railroad Crossings Primary Structures Secondary Structures Divided State Highway State Highway Divided Town Highway Town Highway Streams (Hydraulic Structure) Town Boundary Village/UC Boundaries District Boundaries State/Town Highway Change Divided Highway Limits Ghost Section Boundary Federal Urban Area Limits | |



| Curves |
|--------|
| |

| Grades |
|--------|
| |

| Historic Projects |
|-------------------|
| |
| |
| |
| |
| |
| |
| |
| |
| |
| |
| |
| |
| |
| |
| |
| |
| |
| |
| |
| |
| |
| |

| Maintenance Garage |
|--------------------|
| |


| Speed Zone |
|------------|
| |

| Functional Class |
|------------------|
| 5 |

| National Highway System |
|-------------------------|
| |

| Limited Access Highway |
|------------------------|
| |

| Traffic Counters |
|------------------|
| FS17 |



| Crash Locations |
|-----------------|
| 2014 |
| 2013 |
| 2012 |
| 2011 |
| 2010 |

| <table border="0"> <tr> <td> Historic Projects <ul style="list-style-type: none"> Unknown Retreatment Resurface Bituminous Mix Skinny Mix Bituminous Seal </td> <td> <ul style="list-style-type: none"> Bituminous Concrete Bituminous Macadam Cold Plane and Bituminous Concrete Concrete Gravel Plant Mix Reclaimed Base and Bituminous Concrete </td> <td> <ul style="list-style-type: none"> Surface Treated Gravel </td> </tr> </table> | | Historic Projects <ul style="list-style-type: none"> Unknown Retreatment Resurface Bituminous Mix Skinny Mix Bituminous Seal | <ul style="list-style-type: none"> Bituminous Concrete Bituminous Macadam Cold Plane and Bituminous Concrete Concrete Gravel Plant Mix Reclaimed Base and Bituminous Concrete | <ul style="list-style-type: none"> Surface Treated Gravel | <table border="0"> <tr> <td> Functional Class <ul style="list-style-type: none"> 1 - Interstate System 2 - Other Freeways and Expressways 3 - Principal Arterial 4 - Minor Arterial 5 - Major Collector 6 - Minor Collector </td> <td> <ul style="list-style-type: none"> Major Collector Minor Collector </td> </tr> </table> | | Functional Class <ul style="list-style-type: none"> 1 - Interstate System 2 - Other Freeways and Expressways 3 - Principal Arterial 4 - Minor Arterial 5 - Major Collector 6 - Minor Collector | <ul style="list-style-type: none"> Major Collector Minor Collector | <table border="0"> <tr> <td> Curves Left (degrees) Right Grades grade up grade down </td> <td> Traffic Counters counter ID </td> <td> AADT (count) </td> <td> Crash Locations Fatal Property Damage Only Injury Unknown Crash Type </td> </tr> </table> | Curves Left (degrees) Right Grades grade up grade down | Traffic Counters counter ID | AADT (count) | Crash Locations Fatal Property Damage Only Injury Unknown Crash Type | <table border="0"> <tr> <th>Mileage by Functional Class By Sheet</th> <th>Mileage by Town By Sheet</th> </tr> <tr> <td>8027 5 - Major collector 0.230</td> <td>ST. ALBANS CITY - S80270612 0.23 of 0.23</td> </tr> <tr> <td>Page Total Mileage: 0.230 mi</td> <td>Page Total Mileage: 0.23 mi</td> </tr> </table> | Mileage by Functional Class By Sheet | Mileage by Town By Sheet | 8027 5 - Major collector 0.230 | ST. ALBANS CITY - S80270612 0.23 of 0.23 | Page Total Mileage: 0.230 mi | Page Total Mileage: 0.23 mi | <table border="0"> <tr> <th>DISTRICT</th> <th>TOWN</th> <th>Date: 11/12/16</th> <th>ROUTE</th> </tr> <tr> <td>8</td> <td>ST. ALBANS CITY</td> <td>1 of 1</td> <td>Min-8027</td> </tr> <tr> <td colspan="2"></td> <td>TWN mileage: 0.0 to 0.23</td> <td>ETE mileage: 0.0 to 0.23</td> </tr> </table> | DISTRICT | TOWN | Date: 11/12/16 | ROUTE | 8 | ST. ALBANS CITY | 1 of 1 | Min-8027 | | | TWN mileage: 0.0 to 0.23 | ETE mileage: 0.0 to 0.23 |
|---|--|--|--|---|--|--|--|--|---|---|---------------------------------------|------------------------|---|---|--------------------------------------|--------------------------|--------------------------------|--|-------------------------------------|------------------------------------|---|----------|------|----------------|-------|---|-----------------|--------|----------|--|--|--------------------------|--------------------------|
| Historic Projects <ul style="list-style-type: none"> Unknown Retreatment Resurface Bituminous Mix Skinny Mix Bituminous Seal | <ul style="list-style-type: none"> Bituminous Concrete Bituminous Macadam Cold Plane and Bituminous Concrete Concrete Gravel Plant Mix Reclaimed Base and Bituminous Concrete | <ul style="list-style-type: none"> Surface Treated Gravel | | | | | | | | | | | | | | | | | | | | | | | | | | | | | | | |
| Functional Class <ul style="list-style-type: none"> 1 - Interstate System 2 - Other Freeways and Expressways 3 - Principal Arterial 4 - Minor Arterial 5 - Major Collector 6 - Minor Collector | <ul style="list-style-type: none"> Major Collector Minor Collector | | | | | | | | | | | | | | | | | | | | | | | | | | | | | | | | |
| Curves Left (degrees) Right Grades grade up grade down | Traffic Counters counter ID | AADT (count) | Crash Locations Fatal Property Damage Only Injury Unknown Crash Type | | | | | | | | | | | | | | | | | | | | | | | | | | | | | | |
| Mileage by Functional Class By Sheet | Mileage by Town By Sheet | | | | | | | | | | | | | | | | | | | | | | | | | | | | | | | | |
| 8027 5 - Major collector 0.230 | ST. ALBANS CITY - S80270612 0.23 of 0.23 | | | | | | | | | | | | | | | | | | | | | | | | | | | | | | | | |
| Page Total Mileage: 0.230 mi | Page Total Mileage: 0.23 mi | | | | | | | | | | | | | | | | | | | | | | | | | | | | | | | | |
| DISTRICT | TOWN | Date: 11/12/16 | ROUTE | | | | | | | | | | | | | | | | | | | | | | | | | | | | | | |
| 8 | ST. ALBANS CITY | 1 of 1 | Min-8027 | | | | | | | | | | | | | | | | | | | | | | | | | | | | | | |
| | | TWN mileage: 0.0 to 0.23 | ETE mileage: 0.0 to 0.23 | | | | | | | | | | | | | | | | | | | | | | | | | | | | | | |

For More Information Contact - Vermont Agency of Transportation, Policy, Planning and Intermodal Development Division - Mapping Section, 1 National Life Drive, Montpelier, VT 05633-5001 Telephone: 802-828-2600.