

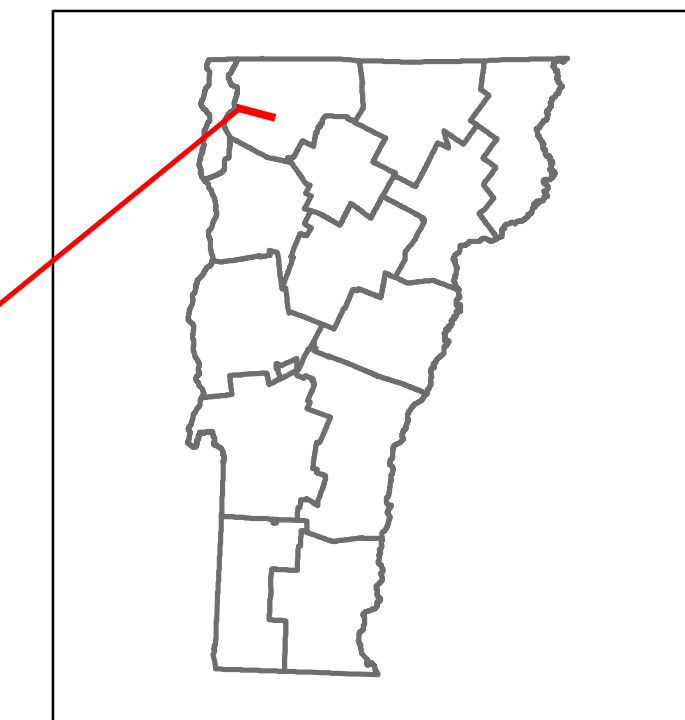


Route Log and Progress Chart



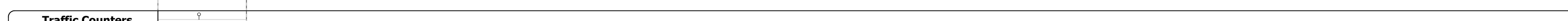


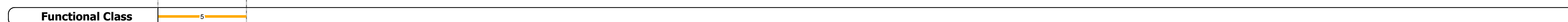


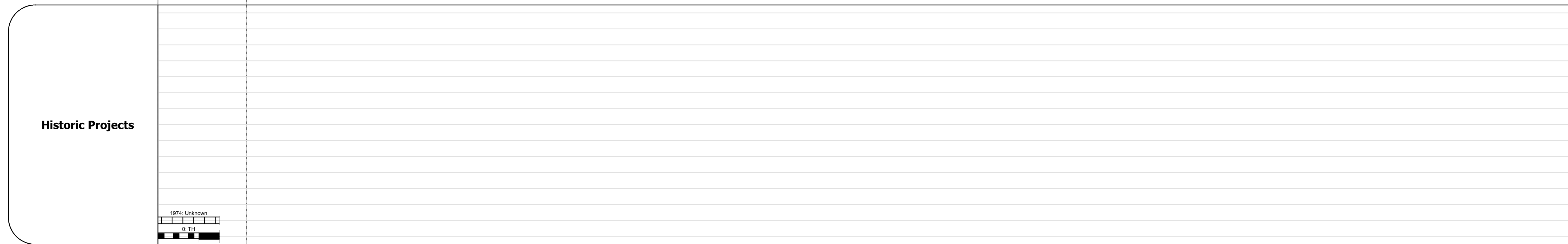


DRAFT

Please Note: Errors and Omissions May Exist.
Contact the VTrans Mapping Section with questions or concerns.

DISTRICT	TOWN	ROUTE
8	ST. ALBANS CITY	Min-8026



Min-8026



STRUCTURE DESCRIPTIONS	

Historic Projects <ul style="list-style-type: none"> Unknown Retreatment Resurface Bituminous Mix Skinny Mix Bituminous Seal Bituminous Concrete Cold Plane and Bituminous Concrete Concrete Gravel Plant Mix Reclaimed Base and Bituminous Concrete Surface Treated 	Functional Class <ul style="list-style-type: none"> 1 - Interstate System 2 - Other Freeways and Expressways 3 - Principal Arterial 4 - Minor Arterial 5 - Major Collector 6 - Minor Collector 	Curves <ul style="list-style-type: none"> Left (degrees) Right 	Road Widths (ft) ← →	AADT ← (count) →	Mileage by Functional Class By Sheet 8026 5 - Major collector 0.560	Mileage by Town By Sheet ST. ALBANS CITY - S80260612 0.56 of 0.56	DISTRICT 8	TOWN ST. ALBANS CITY	Date: 11/12/16	ROUTE Min-8026 ETE mileage: 0.0 to 0.56
Speed Zones 25 30 35 40 45 50 55 60 65						Traffic Counters (counter ID) ♀	Crash Locations ■ Fatal □ Property Damage Only ■ Injury □ Unknown Crash Type		Page Total Mileage: 0.56 mi	