

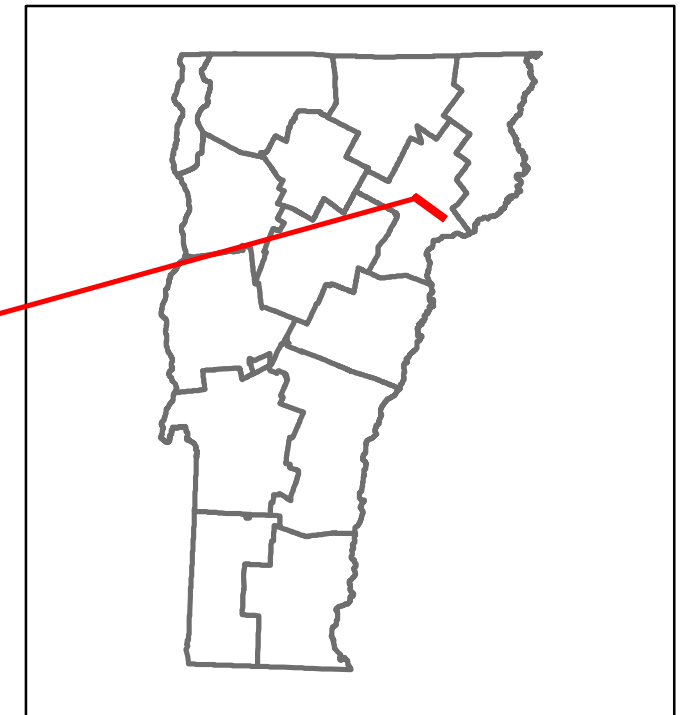


Route Log and Progress Chart

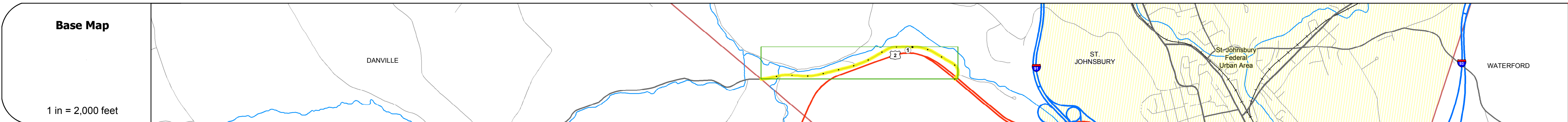
DRAFT

Please Note: Errors and Omissions May Exist.
Contact the VTrans Mapping Section with questions or concerns.

DISTRICT	TOWN	ROUTE
7	ST. JOHNSBURY	Min-7023



Min-7023



STRUCTURE DESCRIPTIONS	



Curves

--	--	--

Grades

--	--	--



Maintenance Garage

--	--	--

Speed Zone

--	--	--

Functional Class

	4	
--	---	--

National Highway System


--	--	--

Limited Access Highway

--	--	--

Traffic Counters

		C179	
--	--	------	--



Historic Projects Unknown, Retreatment, Resurface, Bituminous Mix, Skinny Mix, Bituminous Seal, Surface Treated Gravel, Cold Plane and Plant Mix, Reclaimed Base and Bituminous Concrete, Concrete, Gravel	Functional Class 1 - Interstate System, 2 - Other Freeways and Expressways, 3 - Principal Arterial, 4 - Minor Arterial, 5 - Major Collector, 6 - Minor Collector	Curves Left (segres), Right, Grades: grade up, grade down	Road Widths (ft)	Traffic Counters (counter ID)	AADT (count)	Mileage by Functional Class By Sheet 7023 4 - Minor Arterial 1.400	Mileage by Town By Sheet ST. JOHNSBURY - S70230311 1.4 of 1.4	DISTRICT 7	TOWN ST. JOHNSBURY	Date: 11/12/16	ROUTE Min-7023
						Crash Locations Fatal, Property Damage Only, Injury, Unknown Crash Type	Speed Zones 25, 30, 35, 40, 45, 50, 55, 60, 65				

Indicated plans available - <http://vtransmap01.aot.state.vt.us/rp/cpr/DWebstore/>

For More Information Contact - Vermont Agency of Transportation, Policy, Planning and Intermodal Development Division - Mapping Section, 1 National Life Drive, Montpelier, VT 05633-5001 Telephone: 802-828-2600.