Route Log and Progress Chart

DRAFT

Please Note: Errors and Omissions May Exist.
Contact the VTrans Mapping Section with questions or concerns.

DISTRICT	TOWN	ROUTE
7	ST. JOHNSBURY	Min-7020

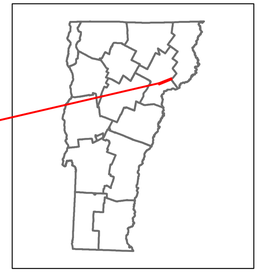

Min-7020

Base Map

1 in = 2,000 feet

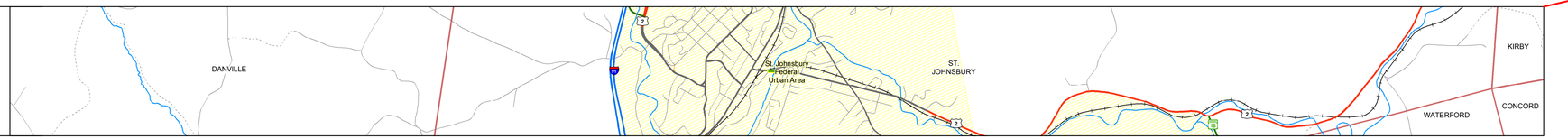

Stick Diagram

- Town Center
- Stations (Feet)
- Railroad Crossings
- Primary Structures
- Secondary Structures
- Divided State Highway
- State Highway
- Divided Town Highway
- Town Highway
- Streams (Hydraulic Structure)
- Town Boundary
- Village/UC Boundaries
- District Boundaries
- State/Town Highway Change
- Divided Highway Limits
- Ghost Section Boundary
- Federal Urban Area Limits

Scale: 1 INCH = 2000 FEET



STRUCTURE DESCRIPTIONS

Bridge 36:
Stringer/multi-beam or girder - 1963
Structure No. 207020003603112
Length: 155'
Width: 21.9'
Facility Carried: CITY LPRTS
Bridge Type: 2 SP CONT RLD BEAM
Features Intersected: PASSUMPSIC RIVER
Surface: Bituminous
Maintenance/Ownership: City/Municipal

Bridge 104:
Girder and floorbeam system - 1943
Structure No. 200028010403112
Length: 890'
Width: 38.6'
Under Clearance: 13.25'
Facility Carried: US 00002 ML
Bridge Type: 8 SPN RIVET 2 GIRDER
Features Intersected: US 2 OVER PSR/MC/CRL RR
Surface: Bituminous
Maintenance/Ownership: Town

Historic Projects: Unknown; Retreatment; Resurface; Bituminous Mix; Skinny Mix; Bituminous Seal; Bituminous Concrete; Bituminous Macadam; Cold Plane and Bituminous Concrete; Concrete; Gravel; Surface Treated Gravel; Plant Mix; Reclaimed Base and Bituminous Concrete

Indicated plans available - http://vtransmap01.aot.state.vt.us/rp/dpr/DIwebstore/

Functional Class: 1 - Interstate System; 2 - Other Freeways and Expressways; 3 - Principal Arterial; 4 - Minor Arterial; 5 - Major Collector; 6 - Minor Collector

Speed Zones: 25, 30, 35, 40, 45, 50, 55, 60, 65

Curves: (degrees) Left, Right

Grades: (percent) grade up, grade down

Road Widths: (ft)

Traffic Counters: (counter ID)

AADT: (count)

Crash Locations: Fatal; Injury; Property Damage Only; Unknown Crash Type

Mileage by Functional Class By Sheet

7020	5 - Major Collector	0.090

Page Total Mileage: 0.090 mi

Mileage by Town By Sheet

ST. JOHNSBURY - S70200311		0.09 of 0.09

Page Total Mileage: 0.09 mi

DISTRICT	TOWN	Date: 11/12/16	ROUTE
7	ST. JOHNSBURY	1 of 1 TWN mileage: 0.0 to 0.09	Min-7020 ETE mileage: 0.0 to 0.09