

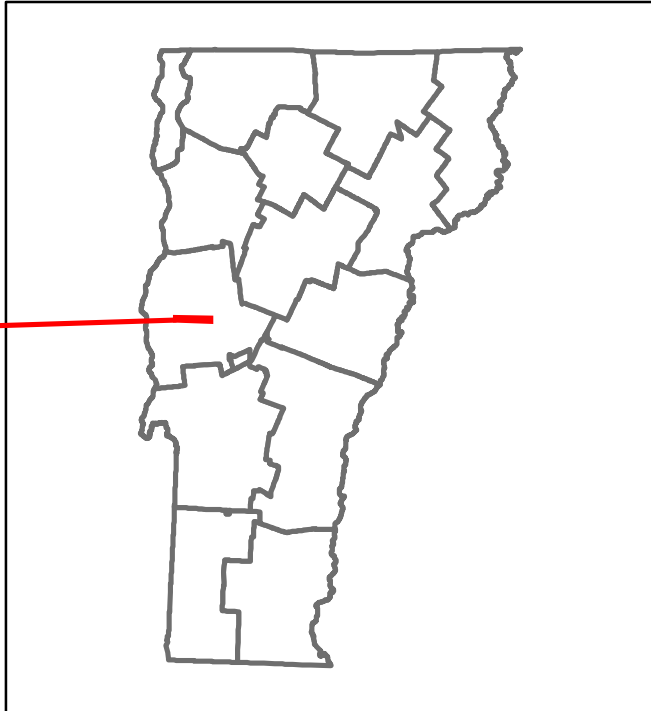


Route Log and Progress Chart


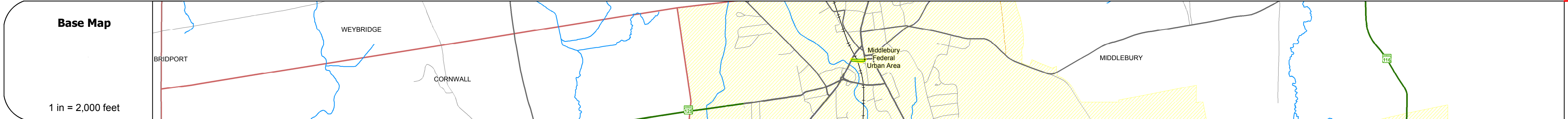
DRAFT

Please Note: Errors and Omissions May Exist.
Contact the VTrans Mapping Section with questions or concerns.

DISTRICT	TOWN	ROUTE
5	MIDDLEBURY	Urb-5914



Urb-5914



STRUCTURE DESCRIPTIONS	
Bridge 2:	Stringer/multi-beam or girder - 1920
	Structure No: 205926000201112
	Length: 34'
	Width: 78.0'
	Under Clearance: 17.42'
	Facility Carried: CITY MERRW
	Bridge Type: CONC. ENCASED STL BM
	Features Intersected: MER ROW OVER VT RR
	Surface: Bituminous
	Maintenance/Ownership: State

Road Widths	Travellane Roadway Lane Count Base Subbase
Curves	
Grades	
Historic Projects	
Maintenance Garage	
Speed Zone	
Functional Class	5
National Highway System	
Limited Access Highway	
Traffic Counters	1 A173
AADT Counts	2014: 291500 2013: 291500 2012: 271900 2011: 263200 2010: 27700
Crash Locations	2014: 1 2013: 1 2012: 1 2011: 1 2010: 1

Historic Projects Unknown, Retreatment, Resurface, Bituminous Mix, Skinny Mix, Bituminous Seal, Bituminous Concrete, Cold Plane and Concrete, Surface Treated Gravel, Plant Mix, Reclaimed Base and Bituminous Concrete	Functional Class 1- Interstate System, 2- Other Freeways and Expressways, 3- Principal Arterial, 4- Minor Arterial, 5- Major Collector, 6- Minor Collector	Curves Left (degrees), Right Grades grade up, grade down	Road Widths (ft) Traffic Counters (counter ID)	AADT (count)	Crash Locations Fatal, Property Damage Only, Injury, Unknown Crash Type	Mileage by Functional Class By Sheet 5914 5 - Major collector 0.100	Mileage by Town By Sheet MIDDLEBURY - S59140111 0.1 of 0.1	DISTRICT 5	TOWN MIDDLEBURY	Date: 11/12/16	ROUTE Urb-5914 ETE mileage: 0.0 to 0.1
Indicated plans available - http://vtransmap01.aot.state.vt.us/rp/cpr/DWebstore/						Page Total Mileage: 0.100 mi	Page Total Mileage: 0.1 mi	1 of 1 TWN mileage: 0.0 to 0.1			