

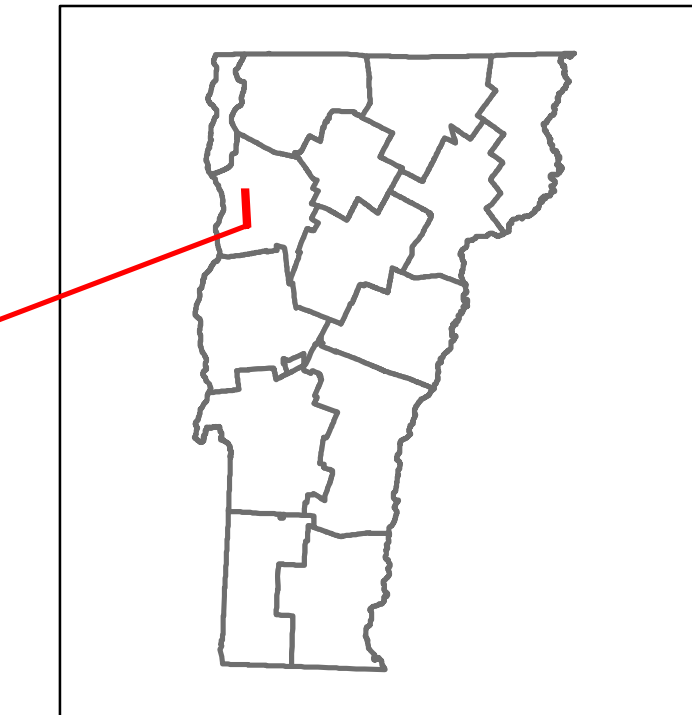


# Route Log and Progress Chart

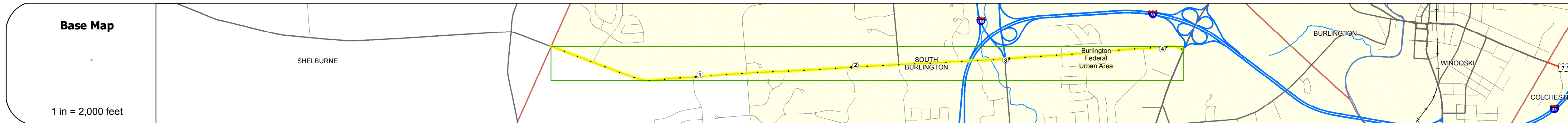
**DRAFT**

Please Note: Errors and Omissions May Exist.  
Contact the VTrans Mapping Section with questions or concerns.

DISTRICT	TOWN	ROUTE
5	SOUTH BURLINGTON	Urb-5208



Urb-5208




## STRUCTURE DESCRIPTIONS

**Bridge 65S:**  
Stringer/multi-beam or girder - 1963  
Structure No: 200089065S04142  
Length: 167'  
Width: 42.0'  
Under Clearance: 15.92'  
Facility Carried: I 00089 ML  
Bridge Type: 3 SPAN ROLLED BEAM  
Features Intersected: 1.89 OVER DORSET ST  
Surface: Bituminous  
Maintenance/Ownership: State

**Bridge 65N:**  
Stringer/multi-beam or girder - 1963  
Structure No: 200089065N04142  
Length: 167'  
Width: 30.0'  
Under Clearance: 15.25'  
Facility Carried: I 00089 ML  
Bridge Type: 3 SPAN ROLLED BEAM  
Features Intersected: 1.89 OVER DORSET ST  
Surface: Bituminous  
Maintenance/Ownership: State

Travel Lane	21	26	30	44	66
Roadway	22	26	30	50	70
Lane Count	2	2	2	4	4
Base				8" Bit. Conc.	6" Bit. Conc.
Subbase				24" Crushed Stone	24" Crushed Stone

Curves	13
Grades	



Maintenance Garage	Speed Zone

Functional Class
5

National Highway System

Limited Access Highway

Traffic Counters
D335, D081, D225

Year	Station 0-1	Station 1-2	Station 2-3	Station 3-4	Station 4-5
2014	6300	9200	13700	12800	15600
2013	6300	9200	13700	12800	15600
2012	6000	9200	13400	13000	15900
2011	5700	9200	13100	13100	15800
2010	5300	9200	12800	13300	15000



Historic Projects	Functional Class	Curves	Road Widths	AADT	Mileage by Functional Class By Sheet	Mileage by Town By Sheet	DISTRICT	TOWN	Date: 11/12/16	ROUTE
<ul style="list-style-type: none"> <li>Unknown</li> <li>Retreatment</li> <li>Resurface</li> <li>Bituminous Mix</li> <li>Skinny Mix</li> <li>Bituminous Seal</li> <li>Concrete</li> <li>Gravel</li> <li>Surface Treated</li> <li>Gravel</li> <li>Plant Mix</li> <li>Reclaimed Base and Bituminous Concrete</li> </ul>	<ul style="list-style-type: none"> <li>1 - Interstate System</li> <li>2 - Other</li> <li>3 - Principal Arterial</li> <li>4 - Minor Arterial</li> <li>5 - Major Collector</li> <li>6 - Minor Collector</li> </ul>	<ul style="list-style-type: none"> <li>Left (segreg)</li> <li>Right</li> <li>grade up</li> <li>grade down</li> </ul>	<ul style="list-style-type: none"> <li>(ft)</li> <li>(counter ID)</li> </ul>	<ul style="list-style-type: none"> <li>(count)</li> <li>Fatal</li> <li>Injury</li> <li>Property Damage Only</li> <li>Unknown Crash Type</li> </ul>	5208 5 - Major collector 4.110 Page Total Mileage: 4.11 mi	SOUTH BURLINGTON - S52080414 4.11 of 4.11 Page Total Mileage: 4.11 mi	5	SOUTH BURLINGTON	1 of 1 TWN mileage: 0.0 to 4.11	Urb-5208 ETE mileage: 0.0 to 4.11

For More Information Contact - Vermont Agency of Transportation, Policy, Planning and Intermodal Development Division - Mapping Section, 1 National Life Drive, Montpelier, VT 05633-5001 Telephone: 802-828-2600.