

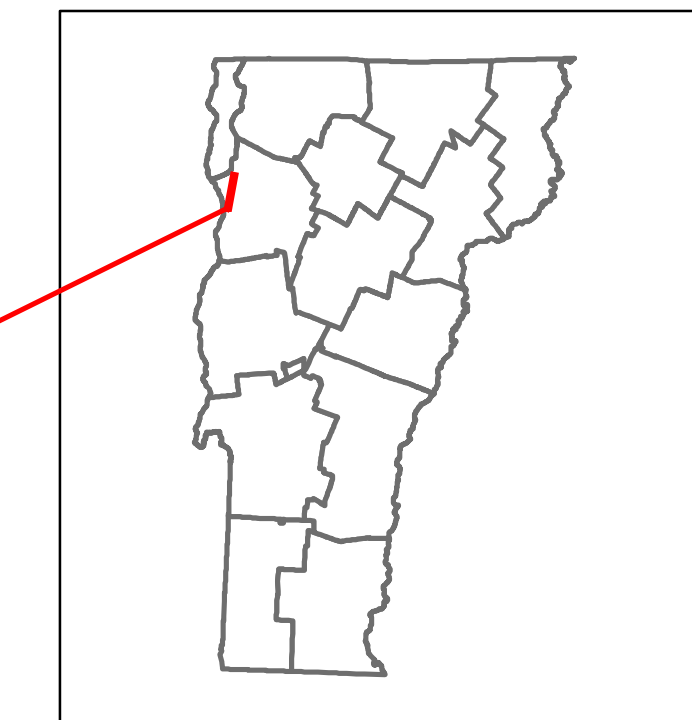


# Route Log and Progress Chart









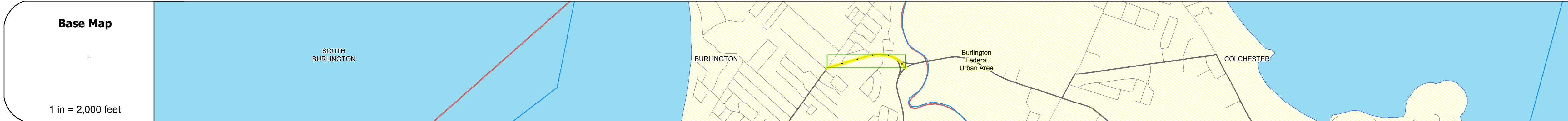
**DRAFT**

Please Note: Errors and Omissions May Exist.  
Contact the VTrans Mapping Section with questions or concerns.

DISTRICT	TOWN	ROUTE
5	BURLINGTON	Urb-5042



**Urb-5042**



## STRUCTURE DESCRIPTIONS

--

Historic Projects	Functional Class	Curves	Road Widths	AADT	Mileage by Functional Class By Sheet		Mileage by Town By Sheet		DISTRICT	TOWN	Date: 11/12/16	ROUTE
					4 - Minor Arterial	0.535	BURLINGTON - S50420403	0.535 of 0.535				
					Page Total Mileage: 0.535 mi		Page Total Mileage: 0.535 mi		5	BURLINGTON	1 of 1 TWN mileage: 0.0 to 0.535	Urb-5042 ETE mileage: 0.0 to 0.535

For More Information Contact - Vermont Agency of Transportation, Policy, Planning and Intermodal Development Division - Mapping Section, 1 National Life Drive, Montpelier, VT 05633-5001 Telephone: 802-828-2600.